

+NOTICE!!

These documents have been scanned!

Do not place un-scanned documents beneath this notice!

Do not remove this notice from this file!

GPO Jacket No. 560-102
Print Order 61549
Rise Business Services, LLC
Job=AZ15 9/20/2019



Box Number= AZ15270



Claim Begin-End: AMC035995-AMC036139

1 Initial Receipt



AZ15270-5

AMC035995-AMC037759

**NO
DOCUMENTS
FOUND**

NO DOCUMENTS FOUND
NO DOCUMENTS FOUND

NOTICE!!

These documents have been scanned!

Do not place un-scanned documents beneath this notice!

Do not remove this notice from this file!

GPO Jacket No. 560-102
Print Order 61549
Rise Business Services, LLC
Job=AZ15 9/20/2019



Box Number= AZ15270



Claim Begin-End: AMC035995-AMC036139

2 Correspondence



AZ15270-5

AMC035995-AMC037759



United States Department of the Interior

BUREAU OF LAND MANAGEMENT

Arizona State Office
3707 N. 7th Street
P.O. Box 16563
Phoenix, Arizona 85011



IN REPLY REFER TO:

3800 (921) DDM
A MC 303950

ASARCO INC.
BOX 5747
TUCSON, AZ 85703-0747

NOTICE

Your 1995 rental/maintenance fee payment list, received in this office appeared to have incorrect serial number(s). Pursuant to regulations contained in 43 CFR 3833.1-5(a)(1), "... At the time of payment, the claimant/owner shall submit a list of claim name(s) and the BLM serial number(s) assigned to each mining claim or site for which the rental fee is being paid..."

Listed below is the Bureau of Land Management (BLM) serial number assigned to the claim according to our records:

BLM SERIAL NUMBER

CLAIM NAME

AMC 303983

HOPE 33

Our records for the above-noted BLM serial number(s) have been updated to show receipt of the required annual fee for 1995. If you agree with our findings, no further action on your part is necessary.

To receive proper credit in the future, in addition to naming each claim or site on all correspondence, always include the assigned BLM Serial Number(s). If additional assistance is needed, write or phone (602) 650-0518.

Mary Jo Yoas

Mary Jo Yoas
Chief, Branch of Lands and
Minerals Operations

Is your RETURN ADDRESS completed on the reverse side?

SENDER:

- Complete items 1 and/or 2 for additional services.
- Complete items 3, and 4a & b.
- Print your name and address on the reverse of this form so that we can return this card to you.
- Attach this form to the front of the mailpiece, or on the back if space does not permit.
- Write "Return Receipt Requested" on the mailpiece below the article number.
- The Return Receipt will show to whom the article was delivered and the date delivered.

I also wish to receive the following services (for an extra fee):

1. Addressee's Address
2. Restricted Delivery

Consult postmaster for fee.

3. Article Addressed to:
 Sahuarita Mining Ltd
 5323 N Camino Real
 Tucson AZ 85718

4a. Article Number

764615

4b. Service Type

- Registered Insured
- Certified COD
- Express Mail Return Receipt for Merchandise

Abandonment A MC 27423; 35995;
 62735 (921-DDM)

7. Date of Delivery

7/29/94

5. Signature (Addressee)

[Handwritten Signature]

6. Signature (Agent)

8. Addressee's Address (Only if requested and fee is paid)

PS Form 3811, December 1991

*U.S. GPO: 1992-323-402

DOMESTIC RETURN RECEIPT

Thank you for using Return Receipt Service.



United States Department of the Interior

BUREAU OF LAND MANAGEMENT
ARIZONA STATE OFFICE
3707 N. 7th Street
Phoenix, Arizona 85014
(602) 241-5550

IN REPLY REFER TO:

921-ljc
Lead File(s)
A MC 13284
35995
47449
27423
64123
25210
117279

CERTIFIED MAIL—RETURN RECEIPT REQUESTED

May 27, 1988

DECISION

Mining Claimant(s)
as Shown on the
Enclosed Sheet

Mining Claim(s)
as Shown on the
Enclosed Sheet

MINING CLAIMS DECLARED ABANDONED

The Federal Land Policy and Management Act (FLPMA) of 1976, 43 U.S.C. 1744, and the implementing regulations in 43 CFR 3833.2, require an annual filing for all mining claims recorded with the Bureau of Land Management (BLM). The Act provides that failure to file evidence of annual assessment work or a notice of intention to hold by December 30 each year shall be deemed conclusively to constitute an abandonment of the claim and it is void by operation of law. The constitutionality of Section 314 of FLPMA was upheld on April 1, 1985 by the United States Supreme Court in United States v. Locke et al., 471 U.S. 84, 129 (1985).

The BLM records do not show receipt of either an affidavit of annual assessment work performed or a notice of intention to hold for the claim(s) listed on the enclosed sheet(s) for the 1987 assessment year.

If you did timely file an affidavit or notice of intention to hold with the BLM during 1987, please furnish a copy which shows receipt by the Arizona State Office, BLM (dated and time stamped) during 1987.

Your proof must show the required document was timely filed with the BLM during 1987, otherwise, it will not be accepted. The evidence must be received in this office no later than 30 days from receipt of this decision. If the proof is not furnished during this 30-day period, the claim(s) will be removed from our records as abandoned and void.

John T. Mezes
Chief, Branch of Lands
and Minerals Operations

Enclosures

LEAD OWNER

LAUDERBACH DENNIS
1625 N ALVERNON WAY
TUCSON AZ 85712

CO-OWNERS
LAUDERBACH GAIL
PIONEER TRUST

ARIZONA

LEAD FILE NUMBER - 13284

CASE TYPE	SERIAL NUMBER	CLAIM NAME	LAST ASSMT.	CASE TYPE	SERIAL NUMBER	CLAIM NAME	LAST ASSMT.
LD	13285	MAX 122 B	1986	LD	13287	MAX 124 B	1986
LD	13320	MAX 157 B	1986	LD	13321	MAX 158 B	1986
LD	13322	MAX 159 B	1986	LD	13323	MAX 160 B	1986

ARIZONA

LEAD FILE NUMBER - 35995

CASE TYPE	SERIAL NUMBER	CLAIM NAME	LAST ASSMT.	CASE TYPE	SERIAL NUMBER	CLAIM NAME	LAST ASSMT.
LD	36071	PERRY #5	1986	LD	36072	PERRY #6	1986
LD	36079	PERRY #13	1986	LD	36085	PERRY #19	1986
LD	36080	PERRY #14	1986	LD	36139	WILLIAMS FOLLY #3	1986

ARIZONA

LEAD FILE NUMBER - 47449

CASE TYPE	SERIAL NUMBER	CLAIM NAME	LAST ASSMT.	CASE TYPE	SERIAL NUMBER	CLAIM NAME	LAST ASSMT.
LD	47528	CANYON NO 80	1986	LD	47529	CANYON NO 81	1986
LD	47481	CANYON NO 33	1986	LD	47492	CANYON NO 44	1986
LD	47493	CANYON NO 45	1986				

closed 36071, 36072,
36079, 36080
36085, 36139
5-27-88

ENTERED IN COMPUTER

Eji

LEAD OWNER

PIONEER TRUST
1625 N ALVERNON WAY
TUCSON AZ 85712

CO-OWNERS
LAUDERBACH DENNIS
LAUDERBACH GAIL

ARIZONA

LEAD FILE NUMBER - 64123

CASE TYPE	SERIAL NUMBER	CLAIM NAME	LAST ASSMT.	CASE TYPE	SERIAL NUMBER	CLAIM NAME	LAST ASSMT.
LD	64127	FOX #3	1986	LD	64128	FOX #4	1986
LD	64129	FOX #5	1986	LD	64130	FOX #6A	1986
LD	64132	FOX #12	1986	LD	64139	PAUL 55A	1986
LD	64140	PAUL 56A	1986	LD	64141	PAUL 57A	1986
LD	64142	PAUL 58A	1986				

LEAD OWNER

LAUDERBACH DENNIS
 1625 N ALVERNON WAY
 TUCSON AZ 85712

CO-OWNERS

LAUDERBACH GAIL
 PIONEER TRUST

ARIZONA

LEAD FILE NUMBER - 25210

CASE TYPE	SERIAL NUMBER	CLAIM NAME	LAST ASSMT.	CASE TYPE	SERIAL NUMBER	CLAIM NAME	LAST ASSMT.
LD	25239	KID 30	1986	LD	25240	KID 31	1986
LD	25241	KID 32	1986	LD	25242	KID 33	1986
LD	25317	WASP 223	1986	LD	25318	WASP 224	1986
LD	25319	WASP 225	1986	LD	25320	WASP 226	1986
LD	25321	WASP 227	1986	LD	25322	WASP 228	1986
LD	25323	WASP 229	1986	LD	25324	WASP 230	1986
LD	25325	WASP 231	1986	LD	25326	WASP 232	1986
LD	25327	WASP 233	1986	LD	25328	WASP 234	1986
LD	25329	WASP 235	1986	LD	25330	WASP 236	1986
LD	25331	WASP 237	1986	LD	25332	WASP 238	1986
LD	25333	WASP 239	1986	LD	25334	WASP 240	1986
LD	25335	WASP 241	1986	LD	25336	WASP 242	1986
LD	25337	WASP 301	1986	LD	25338	WASP 302	1986
LD	25339	WASP 303	1986	LD	25340	WASP 304	1986
LD	25341	WASP 305	1986	LD	25342	WASP 306	1986
LD	25343	WASP 307	1986	LD	25344	WASP 308	1986
LD	25345	WASP 309	1986	LD	25346	WASP 310	1986
LD	25347	WASP 311	1986	LD	25348	WASP 312	1986
LD	25350	WASP 314	1986	LD	25352	WASP 316	1986
LD	25354	WASP 318	1986	LD	25391	WASP 355	1986
LD	25392	WASP 356	1986	LD	25393	WASP 357	1986
LD	25394	WASP 358	1986	LD	25395	WASP 359	1986
LD	25396	WASP 360	1986	LD	25397	WASP 361	1986
LD	25398	WASP 362	1986	LD	25399	WASP 363	1986
LD	25400	WASP 364	1986	LD	25401	WASP 365	1986
LD	25402	WASP 366	1986	LD	25403	WASP 367	1986
LD	25404	WASP 368	1986	LD	25405	WASP 369	1986
LD	25406	WASP 370	1986	LD	25407	WASP 371	1986
LD	25408	WASP 372	1986	LD	25409	WASP 373	1986
LD	25410	WASP 374	1986	LD	25411	WASP 375	1986
LD	25412	WASP 376	1986	LD	25413	WASP 377	1986
LD	25414	WASP 378	1986	LD	25415	WASP 401	1986
LD	25417	WASP 403	1986	LD	25419	WASP 405	1986
LD	25421	WASP 407	1986	LD	25422	WASP 408	1986
LD	25423	WASP 409	1986	LD	25424	WASP 410	1986

ARIZONA

LEAD FILE NUMBER - 25210

CASE TYPE	SERIAL NUMBER	CLAIM NAME	LAST ASSMT.	CASE TYPE	SERIAL NUMBER	CLAIM NAME	LAST ASSMT.
LD	25425	WASP 411	1986	LD	25426	WASP 412	1986
LD	25427	WASP 413	1986	LD	25428	WASP 414	1986
LD	25429	WASP 415	1986	LD	25430	WASP 416	1986
LD	25431	WASP 417	1986	LD	25432	WASP 418	1986
LD	25457	WASP 443	1986	LD	25458	WASP 444	1986
LD	25459	WASP 445	1986	LD	25460	WASP 446	1986
LD	25461	WASP 447	1986	LD	25462	WASP 448	1986
LD	25463	WASP 449	1986	LD	25464	WASP 450	1986
LD	25465	WASP 451	1986	LD	25466	WASP 452	1986
LD	25485	WASP 471	1986	LD	25486	WASP 472	1986
LD	25529	WASP 543	1986	LD	25530	WASP 544	1986
LD	25531	WASP 545	1986	LD	25532	WASP 546	1986
LD	25533	WASP 547	1986	LD	25534	WASP 548	1986
LD	25535	WASP 549	1986	LD	25536	WASP 550	1986
LD	25537	WASP 551	1986	LD	25538	WASP 552	1986
LD	25539	WASP 553	1986	LD	25540	WASP 554	1986
LD	25541	WASP 555	1986	LD	25542	WASP 556	1986
LD	25543	WASP 557	1986	LD	25544	WASP 558	1986
LD	25545	WASP 559	1986	LD	25546	WASP 560	1986
LD	25611	WASP 647	1986	LD	25613	WASP 649	1986
LD	25615	WASP 651	1986	LD	25617	WASP 653	1986
LD	25619	WASP 655	1986	LD	25661	MAX 40	1986
LD	25663	MAX 42	1986	LD	25665	MAX 44	1986
LD	25667	MAX 46	1986	LD	25669	MAX 48	1986
LD	25672	MAX 51	1986	LD	25674	MAX 53	1986
LD	25676	MAX 55	1986	LD	25678	MAX 57	1986
LD	25680	MAX 59	1986	LD	25682	MAX 61	1986
LD	25683	MAX 62	1986	LD	25684	MAX 63	1986
LD	25685	MAX 64	1986	LD	25686	MAX 65	1986
LD	25687	MAX 66	1986	LD	25688	MAX 67	1986
LD	25689	MAX 68	1986	LD	25690	MAX 69	1986
LD	25691	MAX 70	1986	LD	25713	MAX 92	1986
LD	25715	MAX 94	1986	LD	25717	MAX 96	1986
LD	25719	MAX 98	1986	LD	25721	MAX 100	1986

LEAD OWNER

LAUDERBACH DENNIS
 1625 N ALVERNON WAY
 TUCSON AZ 85712

CO-OWNERS
 LAUDERBACH GAIL

ARIZONA

LEAD FILE NUMBER - 25210

CASE TYPE	SERIAL NUMBER	CLAIM NAME	LAST ASSMT.	CASE TYPE	SERIAL NUMBER	CLAIM NAME	LAST ASSMT.
LD	25356	WASP 320	1986	LD	25358	WASP 322	1986
LD	25360	WASP 324	1986	LD	25362	WASP 326	1986
LD	25364	WASP 328	1986	LD	25366	WASP 330	1986
LD	25368	WASP 332	1986	LD	25370	WASP 334	1986
LD	25372	WASP 336	1986	LD	25374	WASP 338	1986
LD	25376	WASP 340	1986	LD	25378	WASP 342	1986

LEAD OWNER

LAUDERBACH DENNIS
1625 N ALVERNON WAY
TUCSON AZ 85712

CO-OWNERS
LAUDERBACH GAIL
PIONEER TRUST

ARIZONA LEAD FILE NUMBER - 27423

CASE TYPE	SERIAL NUMBER	CLAIM NAME	LAST ASSMT.	CASE TYPE	SERIAL NUMBER	CLAIM NAME	LAST ASSMT.
LD	27429	ELK 7	1986	LD	27430	ELK 8	1986
LD	27431	ELK 9	1986	LD	27432	ELK 10	1986
LD	27433	ELK 11	1986	LD	27434	ELK 12	1986
LD	27435	ELK 13	1986	LD	27436	ELK 14	1986
LD	27437	ELK 15	1986	LD	27438	ELK 16	1986
LD	27439	ELK 17	1986	LD	27440	ELK 18	1986
LD	27441	ELK 24 A	1986	LD	27442	ELK 26 A	1986
LD	27454	ELK 38	1986				
LD	27456	ELK 40	1986				
LD	27458	ELK 42	1986				
LD	27460	ELK 44	1986				
LD	27462	ELK 46	1986				
LD	27464	ELK 48	1986	LD	27477	ELK 82	1986
				LD	27479	ELK 84	1986
				LD	27481	ELK 86	1986
				LD	27483	ELK 88	1986
LD	27484	ELK 89	1986	LD	27485	ELK 90	1986
LD	27486	ELK 91	1986	LD	27487	ELK 92	1986
LD	27488	ELK 93	1986	LD	27489	ELK 94	1986
LD	27490	ELK 95	1986	LD	27491	ELK 96	1986
LD	27492	ELK 97	1986	LD	27493	ELK 98	1986
LD	27494	ELK 99	1986	LD	27495	ELK 100 A	1986
LD	27496	ELK 101 A	1986	LD	27497	ELK 102	1986
LD	27498	ELK 103	1986	LD	27499	ELK 104	1986
LD	27500	ELK 105	1986	LD	27501	ELK 106	1986
LD	27502	ELK 107	1986	LD	27537	DOE 5	1986
LD	27538	DOE 6	1986	LD	27539	DOE 7	1986
LD	27540	DOE 8	1986	LD	27541	DOE 9	1986
LD	27542	DOE 10	1986	LD	27543	DOE 11	1986
LD	27544	DOE 12	1986	LD	27545	DOE 13 A	1986
LD	27546	DOE 14 A	1986	LD	27547	DOE 15 A	1986
LD	27548	DOE 16 A	1986	LD	27549	DOE 17 A	1986
LD	27550	DOE 18 A	1986	LD	27551	DOE 19 A	1986
LD	27552	DOE 20 A	1986	LD	27553	DOE 21 A	1986
LD	27554	DOE 22 A	1986	LD	27574	PAUL 8	1986

ARIZONA

LEAD FILE NUMBER - 27423

CASE TYPE	SERIAL NUMBER	CLAIM NAME	LAST ASSMT.	CASE TYPE	SERIAL NUMBER	CLAIM NAME	LAST ASSMT.
LD	27576	PAUL 10	1986	LD	27578	PAUL 12	1986
LD	27580	PAUL 14	1986	LD	27598	PAUL 32	1986
LD	27600	PAUL 34	1986	LD	27602	PAUL 36	1986
LD	27603	PAUL 37	1986	LD	27604	PAUL 38	1986
LD	27605	PAUL 39	1986	LD	27606	PAUL 40	1986
LD	27607	PAUL 41	1986	LD	27608	PAUL 42	1986
LD	27609	PAUL 43	1986	LD	27610	PAUL 44	1986
LD	27612	PAUL 46	1986	LD	27614	PAUL 48	1986
LD	27616	PAUL 50	1986	LD	27617	PAUL 51	1986
LD	27619	PAUL 53	1986	LD	27625	PAUL 59	1986
LD	27626	PAUL 60	1986	LD	27627	PAUL 61	1986
LD	27628	PAUL 62	1986	LD	27629	PAUL 63	1986
LD	27630	PAUL 64	1986	LD	27631	PAUL 65	1986
LD	27632	PAUL 66	1986	LD	27633	PAUL 67	1986
LD	27634	PAUL 68	1986	LD	27635	PAUL 69	1986
LD	27636	PAUL 70	1986				

LEAD OWNER

LAUDERBACH DENNIS
1625 N ALVERNON WAY
TUCSON AZ 85712

CO-OWNERS

LAUDERBACH GAIL
PIONEER TRUST

ARIZONA

LEAD FILE NUMBER - 117279

CASE SERIAL TYPE NUMBER	CLAIM NAME	LAST ASSMT.	CASE SERIAL TYPE NUMBER	CLAIM NAME	LAST ASSMT.
LD 117302	MIA 10A	1986	LD 117303	MIA 11A	1986

MC
SENDER: Complete items 1, 2, 3 and 4. 921-1jc
Put your address in the "RETURN TO" space on the reverse side. Failure to do this will prevent this card from being returned to you. The return receipt fee will provide you the name of the person delivered to and the date of delivery. For additional fees the following services are available. Consult postmaster for fees and check box(es) for service(s) requested.
A MC 13284; 35995; 47449; 27423;
1. Show to whom, day and address of delivery
64123; 25210; 117279
2. Restricted Delivery.

3. Article Addressed to:
Dennis Lauderbach et al
1625 N Alvernon Way
Tucson, AZ 85712

4. Type of Service: Article Number
 Registered Insured
 Certified COD
 Express Mail
 764520

Always obtain signature of addressee or agent and DATE DELIVERED.

5. Signature - Addressee X
 6. Signature - Agent X
 7. Date of Delivery
 8. Addressee's Address (ONLY if requested and fee paid)

PS Form 3811, July 1983 447-845


DOMESTIC

UNITED STATES
DEPARTMENT OF THE INTERIOR
LAND MANAGEMENT

Claim Check No. 208549
State Office
147th Street
Flagstaff, Arizona 85014

Hold
Date
ADDITIONAL BUSINESS OR PRIVATE USE, \$300


AN EQUAL OPPORTUNITY EMPLOYER



1ST Notice
2ND Notice
Return

Detached from PS Form 3849-A, Oct. 1985

[Handwritten signature]



Claim Check No. 442705

POST U.S. DEPAF
 Hold
Date


1ST Notice
2ND Notice
Return

Detached from PS Form 3849-A, Oct. 1985

CERTIFIED MAIL
764520



United States Department of the Interior



BUREAU OF LAND MANAGEMENT
ARIZONA STATE OFFICE
3707 N. 7TH STREET
P.O. BOX 16563
PHOENIX, ARIZONA 85011

IN REPLY REFER TO:
3800 (921) DDM
A MC 27423
35995
62735

CERTIFIED MAIL - RETURN RECEIPT REQUESTED

May 5, 1994

DECISION

Mining Claimant(s)	:	Mining Claim(s),
as Shown on the	:	Mill Site(s) and Tunnel
Enclosed Sheet(s)	:	Site(s) as Shown on the
		Enclosed Sheet(s)

MINING CLAIMS, MILL SITES AND TUNNEL SITES DECLARED ABANDONED

Public Law 102-381, 106 Stat 1374, dated October 5, 1992, and the regulations implemented July 15, 1993, 43 CFR §3833.1-5, "Rental Fees" prescribe, unless otherwise exempted, that \$100 rental for assessment year 1992-1993, and \$100 rental for assessment year 1993-1994, must be paid to the Bureau of Land Management (BLM) for each mining claim, mill site, and tunnel site on or before August 31, 1993. Failure to pay the rental fee by that date shall conclusively constitute an abandonment of the mining claim, mill site, or tunnel site, which shall be void.

The BLM records do not show receipt of payment for the mining claim(s), mill site(s), and tunnel site(s) listed on the enclosed sheet(s) on or before August 31, 1993.

If the rental fee was timely paid to the BLM for 1993 and 1994, please furnish a copy of the BLM receipt for payment and the document listing the claims and serial numbers for which payment was made to the BLM, Arizona State Office. The receipt and proof must be dated and/or time stamped by the BLM on or before August 31, 1993.

The proof of payment must show that the required amount was remitted and was received by the BLM on or before August 31, 1993, or it will not be accepted. The evidence must be received in this office no later than 30 days from receipt of this decision. If the proof is not furnished during the 30-day period, the mining claim(s), mill site(s), and tunnel site(s) will be removed from the BLM records as abandoned and void.

If additional information is required, please call (602) 650-0518.

Mary Jo Yoas

Mary Jo Yoas
Chief, Branch of Lands
and Minerals Operations

Enclosure(s)

LEAD OWNER

SAHUARITA MINING LTD
5323 N CAMINO REAL
TUCSON AZ 85718

TPA

CO-OWNERS

NOLEN DENNIS E
NOLEN TERRY J

ARIZONA

LEAD FILE NUMBER - 27423

CASE TYPE	SERIAL NUMBER	CLAIM NAME	LAST ASSMT.	CASE TYPE	SERIAL NUMBER	CLAIM NAME	LAST ASSMT.
LD	27443	ELK 27 A	1992	LD	27444	ELK 28 A	1992
LD	27445	ELK 29	1992	LD	27446	ELK 30	1992
LD	27447	ELK 31	1992	LD	27449	ELK 33	1992
LD	27450	ELK 34	1992	LD	27503	ELK 108	1992
LD	27504	ELK 109	1992	LD	27505	ELK 110	1992
LD	27506	ELK 111	1992	LD	27507	ELK 112	1992
LD	27508	ELK 115	1992	LD	27534	DOE 2	1992
LD	27535	DOE 3	1992	LD	27536	DOE 4	1992
LD	27565	DOE 33	1992	LD	27566	DOE 34	1992

35995

LD	35995	ELK 49	1992				
LD	35996	ELK 50	1992	LD	35997	ELK 51	1992
LD	35998	ELK 52	1992	LD	35999	ELK 53	1992
LD	36000	ELK 54	1992	LD	36001	ELK 55	1992
LD	36002	ELK 56	1992	LD	36003	ELK 57	1992
LD	36004	ELK 58	1992	LD	36006	ELK 60	1992
LD	36007	ELK 61	1992	LD	36008	ELK 62	1992
LD	36009	ELK 63	1992	LD	36010	ELK 64	1992
LD	36011	ELK 65	1992	LD	36012	ELK 66	1992
LD	36013	ELK 67	1992	LD	36014	ELK 68	1992
LD	36015	ELK 69	1992	LD	36016	ELK 113	1992
LD	36017	ELK 114	1992	LD	36018	BUZZARD NO 2	1992
LD	36019	BUZZARD NO 3	1992	LD	36020	BUZZARD NO 4	1992
LD	36023	SHADOW #2	1992	LD	36024	SHADOW #3	1992

LD	62736	DADE	1992	LD	62737	EUSTIS	1992
LD	62738	FLAGLER	1992	LD	62739	GLADES	1992
LD	62753	LEON	1992	LD	62767	IRISH	1992
LD	62768	DUZY	1992	LD	62775	ALEXANDER	1992
LD	62790	MARLA	1992	LD	62791	MARLA NO 2	1992
LD	62792	MARLA NO 3	1992	LD	62796	MARLA NO 4	1992
LD	62745	MANATEE	1992	LD	62746	NASSAU	1992

35995-36004
36006-36020
36023-36024

ENTERED IN COMPUTER *5-2-94 Srevas*

Closed 8/31/93 JDM

AMC:



United States Department of the Interior

IN REPLY REFER TO

A 17909
MPA (943-TR)

BUREAU OF LAND MANAGEMENT

ARIZONA STATE OFFICE
2400 VALLEY BANK CENTER
PHOENIX, ARIZONA 85073

(602) 261-4774

March 13, 1984

DECISION

Anamax Mining Company
c/o Twitty, Sievwright & Mills
2702 N. 3rd Street, Suite 4007
Phoenix, AZ 85004

Mineral Patent Application, A 17909

PARTIAL WITHDRAWAL OF MINERAL PATENT
APPLICATION ACCEPTED
FINAL CERTIFICATE CANCELLED IN PART

On June 15, 1982, Anamax Mining Company filed Mineral Patent Application A-17909 embracing seventeen lode mining claims. The application embraced 308.063 acres within Sections 25 and 36, T. 18 S., R. 15 E.; and Sections 30 and 31, T. 18 S., R. 16 E., GSR Meridian, Arizona, with the claims being further identified as Mineral Survey Number 4718.

Final Certificate issued April 14, 1983, subject to a field examination by a representative of the United States Government.

By letter received from the applicant March 1, 1984, three of the lode claims were withdrawn from the application for patent. The withdrawn claims are the GUNSIGHT NO. 34 and SANTA RITA 6 and 11. The total acreage embraced in the lode claims is 60.211 acres, leaving a total of 247.852 acres remaining in the final certificate.

The withdrawal of the above listed three lode mining claims from the mineral patent application is hereby accepted without prejudice. Accordingly, the final certificate is cancelled in part as to the GUNSIGHT NO. 34 and SANTA RITA 6 and 11.

Repayment application forms are enclosed for completion and signature by an authorized officer of the Company. A refund of \$305. can be made upon receipt of the properly executed repayment application accompanied by the applicant's copy of the receipt for the payment which is numbered 411505 and dated April 13, 1983. In the event the receipt can not be located a statement as to its unavailability will suffice.

Because the patent application final certificate was issued April 14, 1983, the posture of the claims has been deemed to be that of full compliance with the Federal Land Policy and Management Act.

Now in consideration that the three lode mining claims have been withdrawn from the mineral patent application and a formal acceptance has been rendered, as well as the final certificate having been cancelled as to the

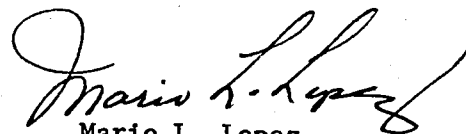
three lode claims, retention of the three claims cannot be further safeguarded under the final certificate.

The records of this office indicate the following serial numbers have been assigned to the three subject mining claims under Section 314 (a) of the Federal Land Policy and Management Act:

SANTA RITA 6 - A MC 46745
SANTA RITA 11 - A MC 46750
GUNSIGHT No. 34- A MC 36120

Please note that in accordance with 43 CFR 3833.2 it will now be required that evidence of assessment work or a notice of intention to hold be filed on or before December 30, 1984.

When filing evidence of assessment work or a notice of intention to hold please make reference to the name of each of the mining claims and their respective serial numbers assigned.



Mario L. Lopez
Chief, Branch of Lands
and Minerals Operations

Encl: as stated

cc: Pima County Recorder
U.S. Forest Service R 3

Leads: 46740
35995
2194

file

A 17909 et al
(943) MPA - TR

AMC 46743
46744
46745
46747
46748
46749
46750
46751
46752
46753
46754
46755
46765
46766
46767
2196
36120
46788
46789
46795
46797
36064
2197
46792
46793

April 14, 1983

Anamax Mining Company
c/o Twitty, Siewright & Mills
1700 TowneHouse Tower
100 W. Clarendon Avenue
Phoenix, Arizona 85013

Gentlemen:

Final Certificates issued April 14, 1983 under your applications A 17909, A 17910, A 17911, A 17912, and A 17913 for mineral patents. The mining claims are GUNSIGHT NO. 34, SANTA RITA #'s 4, 5, 6, 8A, 9, 10, 11, 12, 13, 14, 15, 16, 26, 27, 28, SANTA RITA FRACTION, ~~MINERALS~~ Mine, Tailor, Wedge, Wedge No22, Falls No. 2, CUSHING FRACTION, LAST CHANCE No's 1 and 2 lodes. The claims are situated in sections 25 and 36, T. 18 S., R. 16 E. and sections 30 and 31, T. 18 S., R. 16 E GSR Mer., Pima County, Helvetia Mining District, Arizona. They affect Mineral Surveys 4716, 4718, 4792 and 4793 and comprise a total area of 391.383 acres.

Approval for patent will be withheld pending receipt of favorable field reports and recommendations from the U. S. Forest Service.

Sincerely,

Thomas E. Reitmeyer
Acting Chief, Branch of Lands
and Minerals Operations

cc: Pima County Recorder
U. S. Forest Service R#3

TR:jt 4/14/83



ANAMAX MINING COMPANY
P.O. BOX 127, SAHUARITA, ARIZONA 85629
602-791-2810

February 7, 1983

Ms. Polly Bailey
Arizona State Office
BUREAU OF LAND MANAGEMENT
2400 Valley Bank Center
Phoenix, Arizona 85073

PLEASE BE SURE TO READ LAST PARAGRAPH.

RECEIVED
BUREAU OF LAND MANAGEMENT
FEB - 9 1983
7:45 A.M.
PHOENIX, ARIZONA

UNPATENTED MINING CLAIMS ON WHICH ASSESSMENT WORK WAS DISCONTINUED OR NOT DONE IN ASSESSMENT YEARS PREVIOUS TO 9-1-81 to 9-1-82

In a separate letter I have forwarded to you the list of claims to be dropped on which assessment work was not done for 9-1-81 to 9-1-82.

Knowing that your office has been working backwards from current assessment records to earlier records I list also the following in case they have not cleared from your files. Please be sure to refer to the serial numbers referenced herein as claims of similar names may have been located in lieu of these and no doubt explanatory letters went forth at the time.

BLM SERIAL NOS.	NAMES OF CLAIMS	PERIOD FOR WHICH ASSESSMENT WORK WAS LAST FILED FOR:
A MC 27509 thru A MC 27512	ALPINE # 1 thru #4	9-1-78 to 9-1-79
A MC 64567	BIG WINDY FRACTION	9-1-79 to 9-1-80 by AMARCO
A MC 64564	BIG WINDY NO. 1	9-1-79 to 9-1-80 by AMARCO
A MC 36035	BLUE POINT NO. 2	9-1-78 to 9-1-79
A MC 64574	DEERING SPRINGS NO. 9	9-1-79 to 9-1-80*
A MC 64575	DEERING SPRINGS NO. 11	9-1-79 to 9-1-80*
A MC 64576	DEERING SPRINGS NO. 13	9-1-79 to 9-1-80*
A MC 64576	DEERING SPRINGS NO. 13	9-1-79 to 9-1-80*
A MC 64577	DEERING SPRINGS NO. 19	9-1-79 to 9-1-80*

*9-1-79 to 9-1-80 affidavits were filed by AMARCO; the claims were acquired by Anamax and were relocated in other claim names so Anamax did not file assessment affidavits under these particular serial numbers.

Polly Bailey
BLM State Office
Page 2 of 5
2-7-83 letter

B.L.M. RECEIVED
FEB - 9 1983
7:45 A.M.
PHOENIX ARIZONA
STATE OFFICE

UNPATENTED MINING CLAIMS ON WHICH ASSESSMENT WORK WAS DISCONTINUED OR NOT DONE IN ASSESSMENT YEARS PREVIOUS TO 9-1-81 to 9-1-82, continued:

BLM SERIAL NOS.	NAMES OF CLAIMS	PERIOD FOR WHICH ASSESSMENT WORK WAS LAST FILED FOR:
A MC 66803 thru A MC 66834 assigned 9-28-79	FALCON #1 thru FALCON #32	9-1-78 to 9-1-79 Note: appeared w/o ser. no. on that affidavit.
A MC 36033	FLYING DUTCHMAN #7	9-1-78 to 9-1-79
A MC 14983	FRIJOLE VI	9-1-78 to 9-1-79
A MC 64551	GOLDEN ARROW	9-1-79 to 9-1-80* by AMARCO
A MC 64550	GOLDEN OAK	9-1-79 to 9-1-80* by AMARCO
A MC 64568	GOLDEN OAK FRACTION	9-1-79 to 9-1-80* by AMARCO
A MC 64569	LEXINGTON FRACTION	9-1-79 to 9-1-80* by AMARCO
A MC 64557	LEXINGTON MINE	9-1-79 to 9-1-80* by AMARCO
A MC 117279 thru A MC 117292 located approx. 9-18-80	MIA 1 thru MIA 14	No Notice of Intention to Hold filed before end of Dec. 1981 - MIA A claims located in lieu of.
A MC 62793 assigned 9-14-79	ORANGE NO. 2 Loc. 8-17-79	Never appeared on assessment aff. as relocated as No. 2A in 11-79
A MC 27618	PAUL 52	9-1-78 to 9-1-79
A MC 27620 thru A MC 27624	PAUL 54 thru PAUL 58	9-1-78 to 9-1-79

*See note on page 1.

Polly Bailey
BLM State Office
Page 3 of
2-7-83 letter


B.L.M. AZ STATE OFFICE
RECEIVED
FEB - 9 1983
7:45 AM
PHOENIX ARIZONA

UNPATENTED MINING CLAIMS ON WHICH ASSESSMENT WORK WAS DISCONTINUED OR
NOT DONE IN ASSESSMENT YEARS PREVIOUS TO 9-1-81 to 9-1-82 period, continued:

BLM SERIAL NOS.	NAMES OF CLAIMS	PERIOD FOR WHICH ASSESSMENT WORK WAS LAST FILED FOR:
A MC 25266 thru A MC 25267	WASP 62 and WASP 63	9-1-78 to 9-1-79
A MC 25313 thru A MC 25316	WASP 219, 220, 221, and 222	9-1-78 to 9-1-79
A MC 64561	PROGRESSIVE	9-1-79 to 9-1-80 by AMARCO - see note pg. 1
A MC 64563	ROCKFORD	9-1-79 to 9-1-80 by AMARCO - see note pg. 1

Polly, I reiterate that it is absolutely necessary that in removing these from the BLM records the serial numbers, not just a similar claim name, be referred to as in many instances claims with similar names with perhaps just the addition of an "A" have been located in lieu of these dropped claims and they bear, of course, entirely different but still valid serial numbers as they appear on the 1981-1982 assessment affidavits.

Hope this will help you in getting your records to date.


Jane Constantine
Land Department

pc: John Frankovich
Anamax Chief Counsel



ANAMAX MINING COMPANY
 P.O. BOX 127, SAHUARITA, ARIZONA 85629
 602-791-2810

December 17, 1981

BUREAU OF LAND MANAGEMENT
 Arizona State Office
 2400 Valley Bank Center
 Phoenix, Arizona 85073

EVIDENCE OF ASSESSMENT WORK AND NOTICE OF INTENTION TO HOLD

In accordance with Rules and Regulations contained in Title 43, Chapter II, 3833.2-1, 3833.2-2 and 3833.2-3 enclosed are copies of Affidavits of Labor Performed and Improvements Made for assessment year September 1, 1980 to September 1, 1981 for the following. Notice of Intention to Hold in the form of a letter to the Bureau is also enclosed as listed. All of the instruments have been recorded in the office of the Pima County Recorder.

<u>Name of Group or Individual Claims</u>	<u>Pima County, Arizona</u>
	<u>Recording Data</u> <u>Book/Page(s)</u>
Twin Buttes Parcel I	6635/896-901
Twin Buttes Parcel II	6635/902-906
Twin Buttes Parcel III	6635/907-909
Twin Buttes Parcel IV	6635/910-912
Twin Buttes Parcel V	6635/913-914
Twin Buttes Parcel VI	6635/915-916
Twin Buttes Parcel VII	6635/917-918
RED OXIDE NO. 4 Claim - 5918	6493/1044
LITTLE JUDY CLAIM - 5921	6635/919
PRINCE RUPERT Claim - 5922	6635/920
CUNA D'ORO Claim - 5916	6635/921
STAPLE Claim - 5917	6493/1043
Banner Mineral Hill Claims	6635/922-923
JAZZ Group	6635/924-925
BANNER HELMET PEAK AND MUTT AND JEFF CLAIMS	6635/926-929
SAN XAVIER, BONANZA, BOBBY & OLIVETTE GROUP	6635/930-932
R & R REALTY GROUP	6635/933-934
Helvetia Group I	6635/935-937
Helvetia Group II	6635/938-945
Helvetia Group III	6635/946-953

B. L. ...

DEC 17 1981

10:57 A.M.

PIMA COUNTY, ARIZONA

Letter to Bureau of Land Management
Arizona State Office
December 17, 1981

Name of Group or Individual Claims

Pima County, Arizona
Recording Data
Book/Page(s)

Helvetia Group IV
Helvetia Group V
Helvetia Group VI
Helvetia Group VII
Frijole Group

6635/954-956
6635/957-962
6635/963-965
6635/966-969
6635/970-971

NOTICE OF INTENTION TO HOLD MILL SITES
NOTICE OF INTENTION TO HOLD MINING CLAIMS

6635/972-974
6677/690-691

ANAMAX MINING COMPANY

Jane Constantine

Jane Constantine
Its Land Records Specialist

pc: John Frankovich, Anamax Chief Counsel

B. L. M. ...

DEC 1981

1000 AM.
PIMA COUNTY, ARIZONA



October 12, 1979

RECEIVED
B.L.M. AZ STATE OFFICE

OCT 15 1979

10:00 A.M.
PHOENIX, ARIZONA

Certified 685234
Return Receipt Requested

BUREAU OF LAND MANAGEMENT
Arizona State Office
2400 Valley Bank Center
Phoenix, Arizona 85073

UNPATENTED MINING CLAIMS OR AMENDMENTS FOR RECORDATION

Enclosed are copies of 6 Notices of Mining Location for claims to be serialized and check in the amount of \$30.00 for the \$5.00 service fee. Previously serialized claims these are in lieu of are noted.

Enclosed also are amending Notices for claims already serialized as noted.

The notices and amending notices are being filed by Anamax Mining Company as Owner, as indicated on the reverse side of the instruments.

B.L.M. Serial No.	Name of Claim	Date of Activity	Recorded in Pima County Book/Pages
<u>A MC 36032</u> assgd. 3-15-79	FLYING DUTCHMAN NO. 6 <u>FLYING DUTCHMAN NO.6/</u> <u>AMENDED</u>	4-15-63 <u>9-19-79</u>	2089/299 <u>6121/1267-1268</u>
<u>A MC 75181</u> (in lieu of A MC 36033 assgd. 3-15-79)	<u>FLYING DUTCHMAN #7A</u> in lieu of Flying Dutchman #7	<u>9-19-79</u>	<u>6121/1269-1270</u> 3220/142
<u>A MC 75182</u> in lieu of <u>A MC 36035</u> assgd 3-15-79)	<u>BLUE POINT NO.2A</u> in lieu of BLUE POINT NO. 2	<u>9-20-79</u>	<u>6121/1271-1272</u> 2105/454
<u>A MC 75183</u> in lieu of A MC 27509 assgd.10-18-78	<u>ALPINE #1A</u> in lieu of ALPINE #1	<u>9-20-79</u>	<u>6121/1275-1276</u> 2221/491
<u>A MC 75184</u> in lieu of A MC 27510 assgd. 10-18-78	<u>ALPINE #2A</u> in lieu of ALPINE #2	<u>9-20-79</u>	<u>6121/1277-1278</u> 2221/492

<u>S.L.P. Serial No.</u>	<u>Name of Claim</u>	<u>Date of Activity</u>	<u>in Pima County Book/Pages</u>
<u>A MC 75185</u> in lieu of A MC 27511 assgd. 10-18-78	ALPINE #3A in lieu of ALPINE #3	2-20-79	<u>6121/1279-1280</u> <u>2221/493</u>
<u>A MC 75186</u> in lieu of A MC 27512 assgd. 10-18-78	ALPINE #4A in lieu of ALPINE #4	9-20-79	<u>6121/1281-1282</u> <u>2221/494</u>
<u>A MC 27513</u> assgd. 10-18-78	ALPINE #5 ALPINE #5/AMENDED	2-13-64 9-20-79	<u>2221/495</u> <u>6121/1283-1284</u>
<u>A MC 27514</u> assgd. 10-18-78	ALPINE #6 ALPINE #6/AMENDED	2-14-64 9-19-79	<u>2221/496</u> <u>6121/1285-1286</u>
<u>A MC 27515</u> assgd. 10-18-78	ALPINE #7 ALPINE #7/AMENDED	2-14-64 9-19-79	<u>2221/497</u> <u>6121/1287-1288</u>
<u>A MC 27516</u> assgd. 10-18-78	ALPINE #8 ALPINE #8/AMENDED	2-14-64 9-19-79	<u>2221/498</u> <u>6121/1289-1290</u>
<u>A MC 27517</u> assgd. 10-18-78	ALPINE #9 ALPINE #9/AMENDED	2-14-64 9-19-79	<u>2221/499</u> <u>6121/1291-1292</u>
<u>A MC 27518</u> assgd. 10-18-78	ALPINE #10 ALPINE #10/AMENDED	2-14-64 9-19-79	<u>2221/500</u> <u>6121/1293-1294</u>
<u>A MC 27519</u> assgd. 10-18-78	ALPINE #11 ALPINE #11/AMENDED	2-14-64 9-19-79	<u>2221/501</u> <u>6121/1295-1296</u>
<u>A MC 27520</u> assgd. 10-18-78	ALPINE #12 ALPINE #12/AMENDED	2-14-64 9-19-79	<u>2221/502</u> <u>6121/1297-1298</u>
<u>A MC 36043</u> assgd. 3-15-79	SYCAMORE #4 SYCAMORE #4/AMENDED	3-26-63 9-19-79	<u>2078/449</u> <u>6121/1299-1300</u>
<u>A MC 36044</u> assgd. 3-15-79	SYCAMORE #5 SYCAMORE #5/AMENDED	3-26-63 9-19-79	<u>2078/450</u> <u>6121/1301-1302</u>
<u>A MC 36045</u> assgd. 3-15-79	SYCAMORE #6 SYCAMORE #6/AMENDED	3-26-63 9-19-79	<u>2078/451</u> <u>6121/1303-1304</u>
<u>A MC 36046</u> assgd. 3-15-79	SYCAMORE #7 SYCAMORE #7/AMENDED	3-26-63 9-19-79	<u>2078/452</u> <u>6121/1305-1306</u>

RECEIVED
B.L.M. AZ STATE OFFICE

OCT 15 1979

10:00 A.M.
PHOENIX, ARIZONA

B.L.M. Serial No.	Name of Claim	Date of Activity	Recorded in Pima County Book / Pages
A MC 36047 assgd. 3-15-79	SYCAMORE #8 <u>SYCAMORE #8/AMENDED</u>	3-26-63 <u>9-19-79</u>	2078/453 <u>6121/1307-1308</u>
A MC 27451 assgd. 10-18-78	ELK 35 <u>ELK 35/AMENDED</u>	10-28-68 <u>9-19-79</u>	3368/610 <u>6121/1273-1274</u>
A MC 13292 assgd. 9-26-77	MAX 129 B <u>MAX 129 B/AMENDED</u>	9-8-77 <u>10-2-79</u>	5609/582 <u>6126/1202-1203</u>
A MC 15011 assgd. 10-31-77	DEERING SPRINGS NO. 17 A <u>DEERING SPRINGS NO. 17A/ AMENDED 10-2-79</u>	10-7-77	5636/0750 <u>6126/1204-1205</u>
A MC 15019 assgd. 10-31-77	DEERING SPRINGS NO. 28 A <u>DEERING SPRINGS NO. 28A/ AMENDED 10-2-79</u>	10-20-77	5636/0758 <u>6126/1206-1207</u>

An extra copy of this letter is provided for your use in the event you wish to list the serial number assignments for the not-as-yet serialized claims.

RECEIVED
B.L.M. AZ STATE OFFICE

ANAMAX MINING COMPANY
Gene Conterino
Land Records Specialist

OCT 15 1979
10:00 A.M.
PHOENIX, ARIZONA

- Encs. 1) Notices as itemized for 6 claims to be serialized
 2) 1 check for \$30.00 for 1) above
 3) Notices as itemized for 18 claims already serialized being amended
Note: Recorded plats are a part of all these 2-page instruments

pc: John Frankovich and Ray B. Olson
Anamax Department Heads

36139



ANAMAX MINING COMPANY
P.O. BOX 127, SAHUARITA, ARIZONA 85629
602-884-7845

October 9, 1979

RECEIVED
B.L.M. AZ STATE OFFICE

OCT 10 1979
10:00 A.M.
PHOENIX, ARIZONA

BUREAU OF LAND MANAGEMENT
Arizona State Office
2400 Valley Bank Center
Phoenix, Arizona 85073

B.L.M. RECEIPT OF 10-3-79 FOR AMENDED NOTICES ON ALREADY SERIALIZED MINING CLAIMS

*Enclosed is copy of subject receipt. Submitted at the same time and with the same transmittal letter was an amendment also for the following claim for which we would appreciate acknowledgment:

Assigned 3-15-79	Submitted as an amendment to		
A MC <u>36139</u>	WILLIAMS FOLLY #3	Loc. 9-2-76	5406/880
	WILLIAMS FOLLY #3/AMENDED	8-7-79	6104/1277-1278

ANAMAX MINING COMPANY

Jane Constantine

Jane Constantine
Land Records Specialist

*Enc.

pc: John Frankovich and Ray Olson,
Anamax Department Heads

ack.
2-22-80
nlq

RECEIVED
B.L.M. STATE OFFICE

OCT 10 1979

10:00 A.M.
PHOENIX, ARIZONA

Form 3830-1
(October 1977)

UNITED STATES
DEPARTMENT OF THE INTERIOR
BUREAU OF LAND MANAGEMENT

RECEIVED
B.L.M. STATE OFFICE

OCT 3 10 00 AM '79
PHOENIX, ARIZONA

MINING CLAIM ANNUAL RECORDATION REQUIREMENTS
(43 CFR 3833.2)

Serial Number AMC 27617, 27619, 27625, 27626

Name or number of Claim Paul Sl et al

Received (date) Sep. 19, 1979

This acknowledges receipt of: Amended notices

Evidence of annual assessment work

Notice of intent to hold claim

Appropriate notations have been made on the records.

PB

April 3, 1979

Anamax Mining Co.
P.O. Box 127
Sahuarita, AZ 85629

Dear Sirs:

This letter is to identify the serial numbers we have assigned to your mining claim location notices filed in this office on March 15, 1979.

<u>Serial Number</u>	<u>Name of Claim</u>
A MC 35995 thru A MC 36015	Elk #49 - 69
A MC 36016 thru A MC 36017	Elk #113 & 114
A MC 36018 thru A MC 36021	Buzzard #2 - 5
A MC 36022 thru A MC 36025	Shadow #1 - 4
A MC 36026 thru A MC 36027	John #1 & 2
A MC 36028 thru A MC 36033	Flying Dutchman #2 - 7
A MC 36034	Black Bess #2
A MC 36035	Blue Point #2
A MC 36036	K.W.L.
A MC 36037	G.E.J.
A MC 36038	R.F.E.
A MC 36039	R.C.M.
A MC 36040 thru A MC 36051	Sycamore #1 - 12
A MC 36052 thru A MC 36060	Narragansett Ext. #1 - 9
A MC 36061	Schwab Ext. #1 North West
A MC 36062	Rocky #1
A MC 36063	Amole #2
A MC 36064 thru A MC 36066	Falls #2 - 4
A MC 36067 thru A MC 36085	Perry #1 - 19

Serial Number

Name of Claim

A MC 36086	Gunsite #1-A
A MC 36087 thru A MC 36089	Gunsite #2 -4
A MC 36090	Gunsite #5-A
A MC 36091	Gunsite #6-B
A MC 36092	Gunsite #7
A MC 36093	Gunsite #7-A
A MC 36094 thru A MC 36136	Gunsite #8 - 50
A MC 36137	Williams Folly
A MC 36138 thru A MC 36139	Williams Folly #2 & 3

Please refer to the claim names and the respective serial numbers in any future correspondence.

Enclosed is a chart showing requirements for filing affidavits of assessment work or notice of intention to hold mining claims.

Sincerely yours,

/s/ Robert L. Peterson

Chief, Branch of Records
and Data Management

Enclosure

PBailey:cl



MAR 15 3 13 PM '79

PHOENIX, ARIZONA

ANAMAX MINING COMPANY
P.O. BOX 127, SAHUARITA, ARIZONA 85629
602-884-7845

March 14, 1979

BUREAU OF LAND MANAGEMENT
Arizona State Office
2400 Valley Bank Center
Phoenix, Arizona 85073

UNPATENTED MINING CLAIMS FOR RECORDATION

Enclosed are copies of Notices of (Mining) Location and plats for the 145 claims listed below with check in the amount of \$725.00 for the \$5.00 service fee for filing each of the claims. The claims are being filed by Anamax Mining Company as Owner, as indicated in the supplemental data on the reverse side of each notice.

<u>B.L.M. Serial No.</u>	<u>Name of Claim</u>	<u>Date of Loc.</u>	<u>(Recorded in Pima County) Book/Page</u>
_____	ELK 49	10-31-68	3368/624
_____	ELK 50	10-31-68	3368/625
_____	ELK 51	10-31-68	3368/626
_____	ELK 52	10-31-68	3368/627
_____	ELK 53	10-31-68	3368/628
_____	ELK 54	10-31-68	3368/629
_____	ELK 55	10-31-68	3368/630
_____	ELK 56	10-31-68	3368/631
_____	ELK 57	10-31-68	3368/632
_____	ELK 58	10-31-68	3368/633
_____	ELK 59	10-31-68	3368/634
_____	ELK 60	10-31-68	3368/635
_____	ELK 61	11-1-68	3368/636
_____	ELK 62	11-1-68	3368/637
_____	ELK 63	11-1-68	3368/638
_____	ELK 64	11-1-68	3368/639
_____	ELK 65	10-31-68	3368/640

B.L.M. Serial No.	Name of Claim	Date of Loc.	(Recorded in Pima County)
			Book/Page
	ELK 66	10-31-68	3368/641
	ELK 67	10-31-68	3368/642
	ELK 68	10-31-68	3368/643
	ELK 69	10-31-68	3368/644
	ELK 113	11-1-68	3368/688
	ELK 114	11-1-68	3368/689
	BUZZARD NO. 2	4-16-63	2089/291
	BUZZARD NO. 3	4-16-63	2089/292
	BUZZARD NO. 4	4-17-63	2089/293
	BUZZARD NO. 5	4-17-63	2089/294
	SHADOW #1	6-14-66	2827/63
	SHADOW #2	6-14-66	2827/64
	SHADOW #3	6-14-66	2827/65
	SHADOW #4	6-14-66	2827/66
	JOHN 1	12-21-70	3934/508
	JOHN 2	12-21-70	3934/509
	FLYING DUTCHMAN NO. 2	4-15-63	2089/295
	FLYING DUTCHMAN NO. 3	4-15-63	2089/296
	FLYING DUTCHMAN NO. 4	4-15-63	2089/297
	FLYING DUTCHMAN NO. 5	4-15-63	2089/298
	FLYING DUTCHMAN NO. 6	4-15-63	2089/299
	Flying Dutchman #7	1-24-68	3220/142
	BLACK BESS NO. 2	4-15-63	2089/290
	BLUE POINT NO. 2	5-24-63	2105/454
	K.W.L.	3-29-63	2078/442
	G.E.J.	3-29-63	2078/443
	R.F.E.	3-29-63	2078/444

B.L.M. Serial No.	Name of Claim	Date of L	(Recorded in Pima County) Book/Page
	R.C.M.	3-29-63	2078/445
	SYCAMORE #1	3-26-63	2078/446
	SYCAMORE #2	3-26-63	2078/447
	SYCAMORE #3	3-26-63	2078/448
	SYCAMORE #4	3-26-63	2078/449
	SYCAMORE #5	3-26-63	2078/450
	SYCAMORE #6	3-26-63	2078/451
	SYCAMORE #7	3-26-63	2078/452
	SYCAMORE #8	3-26-63	2078/453
	SYCAMORE #9	3-26-63	2078/454
	SYCAMORE #10	3-27-63	2078/455
	SYCAMORE #11	3-27-63	2078/456
	SYCAMORE #12	3-26-63	2078/457
	Naragansett Extension #1	10-29-55	937/372
	Naragansett Ext #2	10-29-55	937/373
	Naragansett Extension #3	10-29-55	937/374
	Naragansett Extension #4	10-29-55	937/375
	Naragansett Extension #5	10-29-55	937/376
	Naragansett Extension #6	10-29-55	937/377
	Naragansett Extension #7	10-29-55	937/378
	Naragansett Extension #8	10-29-55	937/379
	NARRAGANSETT EXT. No. 9	11-23-62	2020/358
	SCHWAB EXTENSION #1 NORTH WEST	5-23-58	1271/92
	Rocky 1	1-20-70	3726/117
	AMOLE NO. 2	1-30-63	2051/262

B.L.M. Serial No.	Name Claim	Date of L _o	(Recorded in Pima County) Book/Page
	Falls No. 2	1-29-63	2051/263
	FALLS NO. 3	5-27-63	2110/267
	FALLS NO. 4	"	2110/268
	PERRY NO. 1	5-28-63	2112/11
	PERRY #2	5-29-63	2112/12
	PERRY #3	"	2112/13
	PERRY #4	"	2112/14
	PERRY # 5	"	2112/15
	PERRY #6	6-4-63	2112/16
	PERRY #6/ A M E N D E D	8-30-63	2148/519.
	PERRY #7	6-4-63	2112/17
	PERRY #8	6-3-63	2112/18
	PERRY #9	5-30-63	2112/19
	PERRY #10	5-31-63	2112/20
	PERRY #11	6-3-63	2112/21
	PERRY #12	6-4-63	2112/22
	PERRY #13	"	2112/23
	PERRY #14	6-7-63	2112/24
	PERRY #14/AMENDED	8-9-63	2139/440
	PERRY #15	6-7-63	2112/25
	PERRY #15/A M E N D E D	8-9-63	2139/441
	PERRY #16	6-6-63	2112/26
	PERRY #17	"	2112/27
	PERRY #18	6-7-63	2112/28
	PERRY #18/A M E N D E D	8-9-63	2139/442
	PERRY #19	6-7-63	2112/29
	PERRY #19/A M E N D E D	8-9-63	2139/443
	GUNSITE 1-A	8-2-62	1980/353
	GUNSITE No 2	5-23-62	1941/339
	GUNSITE NO. 2/AMENDED	8-1-62	1980/354
	GUNSITE No 3	5-23-62	1941/340

B.L.M. Serial No.	Name Of Claim	Date of LUL.	(Recorded in Pima County) Book/Page
	GUNSITE NO. 4	5-23-62	1941/341
	GUNSITE 5A	11-26-62	2022/341
	GUNSITE 6-B	6-4-63	2110/264
	GUNSITE NO. 7	5-22-62	1941/344
	GUNSITE 7A	12-10-64	2411/174
	GUNSITE NO 8	5-22-62	1941/345
	GUNSITE NO, 9	5-23-62	1941/346
	GUNSITE NO. 10	5-22-62	1941/347
	GUNSITE NO. 11	5-23-62	1941/348
	GUNSITE NO. 12	"	1941/349
	GUNSITE NO, 13	"	1941/350
	GUNSITE NO. 14	"	1941/351
	GUNSITE NO.15	"	1941/352
	GUNSITE NO. 16	"	1941/353
	GUNSITE NO.17	"	1941/354
	GUNSITE NO. 18	"	1941/355
	GUNSITE NO. 19	"	1941/356
	GUNSITE NO. 20	"	1941/357
	GUNSITE NO. 21	"	1941/358
	GUNSITE NO. 22	"	1941/359
	GUNSIGHT NO. 23	6-22-62	1967/324
	GUNSIGHT NO. 23/ A M E N D E D	10-19-62	2022/343
	GUNSITE NO 24	5-24-62	1943/14
	GUNSITE #24/AMENDED	8-6-62	1980/355
	GUNSITE NO. 25	5-24-62	1943/15
	GUNSITE NO. 26	"	1943/16
	GUNSITE NO. 27	"	1943/13
	GUNSIGHT NO. 28	6-22-62	1967/325
	GUNSIGHT NO. 29	"	1967/326

B.L.M. Serial No.	Name of Claim	Date of Loc.	Book/Page
	GUNSIGHT NO. 30	6-25-62	1967/327
	GUNSIGHT NO. 31	"	1967/328
	GUNSIGHT NO. 32	"	1967/329
	GUNSIGHT NO. 33	6-26-62	1967/330
	GUNSIGHT NO. 34 <i>Patented</i>	"	1967/331
	GUNSIGHT NO. 35	6-27-62	1967/332
	GUNSIGHT NO. 36	"	1967/333
	GUNSIGHT NO. 37	"	1967/334
	GUNSIGHT NO. 38	"	1967/335
	GUNSIGHT NO. 39	6-28-62	1967/336
	GUNSIGHT NO. 40	"	1967/337
	GUNSIGHT NO. 41	"	1967/338
	GUNSIGHT NO. 42	"	1967/339
	GUNSIGHT NO. 43	"	1967/340
	GUNSIGHT 44	9-12-62	1994/152
	GUNSIGHT #45	"	1994/153
	GUNSIGHT #46	9-19-62	1994/154
	GUNSIGHT #47	9-20-62	1994/155
	GUNSIGHT #48	"	1994/156
	GUNSIGHT #49	9-19-62	1994/157
	GUNSIGHT #50	"	1994/158
	GUNSIGHT NO. 50/ A M E N D E D	3-26-63	2078/464
	WILLIAMS FOLLY	9-2-76	5406/878
	WILLIAMS FOLLY #2	"	5406/879
	WILLIAMS FOLLY #3	"	5406/880

An extra copy of this letter is enclosed in the event you wish to use the space provided in which to list the serial number assignments.

B.L.M. State Office
March 15, 1979

ANAMAX MINING COMPANY

Jane Constantine

Jane Constantine
Land Records Specialist

Encs. Copies of listed notices
2 plats
1 check

pc: John Frankovich
Anamax Department Head

MINERS TAILS
ERASE
COTTON CONTENT

NOTICE!!

These documents have been scanned!

Do not place un-scanned documents beneath this notice!

Do not remove this notice from this file!

GPO Jacket No. 560-102
Print Order 61549
Rise Business Services, LLC
Job=AZ15 9/20/2019



Box Number= AZ15270



Claim Begin-End: AMC035995-AMC036139

3 Transfers



AZ15270-5

AMC035995-AMC037759

Amc 27423
~~35995~~
62135

QUIT CLAIM DEED

FOR VALUABLE CONSIDERATION, the sufficiency and receipt of which is hereby acknowledged, Dennis E and Terry J Nolen does hereby forever quit claim all his right, title and interest in the unpatented mining claims described on the supplemental attachment, attached hereto and incorporated herein by reference, to Ruby Star Airpark Redevelopment LLC

IN WITNESS WHEREOF, grantor has executed this instrument as of this 31 day of August, 2018

Dennis E. Nolen Terry J. Nolen

Exempt from A.R.S. 11-1133 and 11-1137(B) by A.R.S. 11-1134(A)(6)

PHOENIX, ARIZONA

2018 SEP -5 P 2:07

RECEIVED
BLM AZ STATE OFFICE

STATE OF ARIZONA)
County of Pima) ss.

SUBSCRIBED AND SWORN TO before me, a Notary Public, this 31 day of August, 2018

By: Dennis E Nolen and Terry J. Nolen

Notary Public Pily Dumbolton

My Commission Expires 08-24-2020

Seven mining claims

EIK 32

EIK 59


French King

Shovel

Four Queens

Rake

Hoe



Form MCF120
Revised July 2014

This form is available from the Arizona Geological Survey and may be reproduced.

ENTERED
SEP 24 2018
BY: POS

SUPPLEMENTAL ATTACHMENT

May be used with the following forms for listing additional mining claims:

Check One.

- Affidavit of Performance of Annual Work
- Maintenance Fee Payment
- Notice of Intent to Hold Mining Claims
- Notice of Non-Liability for Labor and Materials Furnished
- Quit claim Deed *for seven claims*

BLM
Date
Stamp

RECEIVED
 BLM AZ STATE OFFICE
 2018 AUG 28 P 12:10
 PHOENIX, ARIZONA

LINE NO.	AMC NUMBER	CLAIM/SITE NAME	COUNTY RECORDER DATA (If available)	TWP	RNG	SEC
1	27448	EIK 32				
2	36005	EIK 59				
3	62774	French King				
4	62777	Shovel				
5	62778	Four Queens				
6	62788	Rake				
7	62789	Hoe				

RECEIVED
 BLM AZ STATE OFFICE
 2018 SEP -5 P 2:01
 PHOENIX, ARIZONA

LYON
RSAR LLC
4018 E. Justin Ln.
Tucson, AZ.

RECEIVED
BLM AZ STATE OFFICE

1 2018 SEP -5 P 2:07

PHOENIX, ARIZONA

5712

PHOENIX AZ 852

01 SEP 2018 PM 9 L

1.00
Forever
Stamp



United States Dept. of the Interior
Bureau of Land Management
Div. of Lands, Minerals & Energy
one N. Central Ave.
Phoenix, AZ 85004-4427

ATTN: TINA

Not processed. Helvetia LLC was not listed as owners on these claims ... talked with Dennis & Terry Nolen

QUIT CLAIM DEED

FOR VALUABLE CONSIDERATION, the sufficiency and receipt of which is hereby acknowledged, Helvetia Land and Cattle Co does hereby forever quit claim all his right, title and interest in the unpatented mining claims described on the supplemental attachment, attached hereto and incorporated herein by reference, to Ruby Star Airpark Redevelopment LLC

IN WITNESS WHEREOF, grantor has executed this instrument as of this 27 day of August, 2018

Dennis E. Nolen Pres.

Exempt from A.R.S. 11-1133 and 11-1137(B) by A.R.S. 11-1134(A)(6)

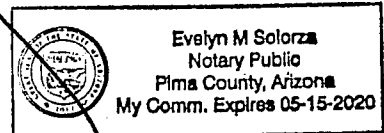
STATE OF ARIZONA)
County of PIMA) ss.

SUBSCRIBED AND SWORN TO before me, a Notary Public, this 27 day of August, 2018

By: Dennis E. Nolen

Notary Public Evelyn M. Solorza

My Commission Expires 05/15/2020



Seven mining claims

- EIK 32
- EIK 59
- French King
- Shovel
- Four Queens
- Rake
- Hoe

RECEIVED
AZ STATE OFFICE
2018 AUG 28 P 12:10
PHOENIX, ARIZONA

Form MCF120
Revised July 2014

This form is available from the Arizona Geological Survey and may be reproduced.

4247570

SUPPLEMENTAL ATTACHMENT

May be used with the following forms for listing additional mining claims:

Check One.

- Affidavit of Performance of Annual Work
- Maintenance Fee Payment
- Notice of Intent to Hold Mining Claims
- Notice of Non-Liability for Labor and Materials Furnished
- Quit claim Deed *for seven claims*

RECEIVED
 PHOENIX, ARIZONA
 2018 AUG 28 P 12:10
 BLM
 Date
 Stamp

LINE NO.	AMC NUMBER	CLAIM/SITE NAME	COUNTY RECORDER DATA (If available)	TWP	RNG	SEC
1	27448	EIK 32				
2	36005	EIK 59				
3	62774	French King				
4	62777	Shovel				
5	62778	Four Queens				
6	62788	Rake				
7	62789	Hoe				

Form MCF114
 Revised July 2014

QUIT CLAIM DEED

FOR VALUABLE CONSIDERATION, the sufficiency and receipt of which is hereby acknowledged, Sahuarita Mining 1986 LTD does hereby forever quit claim all his right, title and interest in the unpatented mining claims described on the supplemental attachment, attached hereto and incorporated herein by reference, to Ruby Star Airpark Redevelopment LLC

IN WITNESS WHEREOF, grantor has executed this instrument as of this 27 day of August, 2018

[Signature]

Exempt from A.R.S. 11-1133 and 11-1137(B) by A.R.S. 11-1134(A)(6)

STATE OF ARIZONA)
County of Pima) ss.

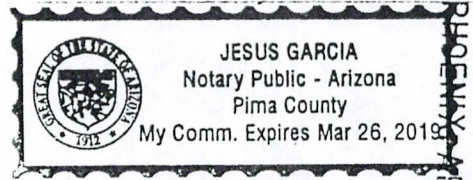
SUBSCRIBED AND SWORN TO before me, a Notary Public, this 27th day of August, 2018

By: Robert Leon Knox

Notary Public [Signature]

My Commission Expires March 26, 2019

Seven mining claims
EIK 32
EIK 59
French King
Shovel
Four Queens
Rake
Hoe



RECEIVED
PIMA STATE OFFICE
2018 AUG 28 P 12:10
PHOENIX, ARIZONA

Form MCF120
Revised July 2014

SUPPLEMENTAL ATTACHMENT

May be used with the following forms for listing additional mining claims:

Check One.

- Affidavit of Performance of Annual Work
- Maintenance Fee Payment
- Notice of Intent to Hold Mining Claims
- Notice of Non-Liability for Labor and Materials Furnished
- Quit claim Deed *for seven claims*

BLM
Date
Stamp

PHOENIX, ARIZONA
2018 AUG 28 P 12:10

RECEIVED
M M AZ STATE OFFICE

LINE NO.	AMC NUMBER	CLAIM/SITE NAME	COUNTY RECORDER DATA (if available)	TWP	RNG	SEC
1	27448	EIK 32				
2	36005	EIK 59				
3	62774	French King				
4	62777	Shovel				
5	62778	Four Queens				
6	62788	Rake				
7	62789	Hoe				

Form MCF114
Revised July 2014

United States Department of the Interior
Bureau of Land Management
 DIV OF LANDS, MINRLS & ENERGY
 ONE N CENTRAL AVE
 PHOENIX, AZ 85004 -4427
 Phone: 602-417-9200

Receipt *Receipt Copied for*
the QCD - PB

No: 4247510

Transaction #: 4362986	
Date of Transaction: 08/28/2018	
CUSTOMER:	
RUBY STAR AIRPARK REDEVELOPMENT LLC 4018 E JUSTIN LN TUCSON, AZ 85712-3143 US	

LINE #	QTY	DESCRIPTION	REMARKS	UNIT PRICE	TOTAL
1	1.00	LOCATABLE MINERALS / MINING CLAIMS- NOT NEW-UNADJUD, ONE AUTH NO. ONLY / MINING CLAIM MONEY RECEIVED CASES: AMC27448/\$1155.00	TRF/7 MAINT 2019/7	- n/a -	1155.00
TOTAL:					\$1,155.00

PAYMENT INFORMATION			
1	AMOUNT:	1155.00	POSTMARKED: N/A
	TYPE:	CHECK	RECEIVED: 08/28/2018
	CHECK NO:	154	
	NAME:	RUBY STAR AIRPARK REDEVELOPMENT LLC 7702 W LOST SILVER LN SAHUARITA AZ 85629 US	

REMARKS

This receipt was generated by the automated BLM Collections and Billing System and is a paper representation of a portion of the official electronic record contained therein.

AMC 2194
25210

AMC 2887
35995

Original Document (30 Pages)
Is in the first Lead File listed:
AMC 2194

14972
13284
15002
27423

46740
47449
62735
64123
66803
74390
75181
95314
99789
117279

AMC 129394
303950
313532
330891
331308

WHEN RECORDED MAIL TO

Sarah A. Strunk, Esq.
Fennemore Craig, P.C.
3003 N. Central Avenue, Suite 2600
Phoenix, Arizona 85012-2913

**QUITCLAIM DEED
(MINING CLAIMS)**

For the consideration of Ten Dollars, and other valuable considerations, ROSEMONT RANCH, LLC, an Arizona limited liability company, and LAZY Y I RANCH, LLC, an Arizona limited liability company, do hereby quitclaim to AUGUSTA RESOURCE (ARIZONA) CORPORATION, an Arizona corporation, all of their respective right, title and interest in and to the unpatented lode mining claims described on Exhibit A annexed hereto, appurtenant to real property located in Pima County, Arizona, together with all rights and privileges appurtenant thereto.

[Signatures on following page]

RECEIVED
B.L.M. AZ STATE OFFICE
2006 MAY -2 P 2: 23
PHOENIX, ARIZONA

ENTERED IN COMPUTER

mHyde

United States Department of the Interior
Bureau of Land Management
 BUSINESS & SUPPORT SVCS DIV
 ONE N CENTRAL AVE
 PHOENIX, AZ 85004 -2203
 Phone: (602) 417-9200

Receipt

No: 1275266

Transaction #: 1318893	
Date of Transaction: 05/02/2006	
CUSTOMER:	FENNEMORE CRAIG 3003 NORTH CENTRAL AVE STE 2600 PHOENIX,AZ 85012-2913

LINE #	QTY	DESCRIPTION	REMARKS	UNIT PRICE	TOTAL
1	1.00	LOCATABLE MINERALS / MINING CLAIMS-NOT NEW-UNADJUD,ONE AUTH NO. ONLY / MINING CLAIM MONEY RECEIVED (455) CASES: AMC47487/\$8500.00	TRF/850	- n/a -	8500.00
TOTAL:					\$8,500.00

PAYMENT INFORMATION			
1	AMOUNT:	\$8,500.00	POSTMARKED: N/A
	TYPE:	CHECK	RECEIVED: 05/02/2006
	CHECK NO:	288983	
	NAME:	FENNEMORE CRAIG 3003 NORTH CENTRAL AVE STE 2600 PHOENIX AZ 85012 2913	

REMARKS	

This receipt was generated by the automated BLM Collections and Billing System and is a paper representation of a portion of the official electronic record contained therein.

LEAD FILE

NUMBERS	AMC 2194;	AMC 28871;	AMC 66803;	AMC 129394;
	13284;	35995;	74390;	303950;
	14972;	46740;	75181;	313532;
	15002;	47449;	95314;	330891;
	25210;	62735;	99789;	331308;
	27423;	64123;	117279;	

RECEIPT #939866

AMC NUMBER (S)	LEAD AMC NUMBER
2198-2204	2194
2211	"
13284	13284
13286	"
13288-13319	"
14972-14982	14972
14984-14989	"
15002-15033	15002
25210-25238	25210
25243-25265	"
25268-25312	"
25349	"
25351	"
25353	"
25355	"
25357	"
25359	"
25361	"
25363	"
25365	"
25367	"
25369	"

AMC NUMBER (S)	LEAD AMC NUMBER
25371	25210
25373	"
25375	"
25377	"
25379-25390	25210
25662	"
25664	"
25666	"
25668	"
25670	"
25692-25712	"
25714	"
25716	"
25718	"
25720	"
25722-25741	"
27423-27428	27423
27451-27453	"
27455	"
27457	"
27459	"
27461	"

**LEAD FILE
NUMBERS**

AMC NUMBER (S)	LEAD AMC NUMBER
27465-27476	27423
27478	"
27480	"
27482	"
27513-27532	27423
28871	28871
36021	35995
36025-36032	"
36034	"
36036-36063	"
36065-36070	"
36073-36078	"
36081-36084	"
36086-36119	"
36121-36138	"
46740-46742	46740
46746	"
46756-46764	"
46768-46791	"
46794	"
46796	"
46800-46815	"

AMC NUMBER (S)	LEAD AMC NUMBER
47482-47491	47449
47512-47527	"
62785-62787	62735
64123-64126	64123
64131	"
64133-64138	"
66835-66838	66803
74390-74418	74390
75181-75186	75181
95315	95314
99789-99823	99789
117293-117301	117279
117304-117306	"
129394	129394
303950-303987	303950
313532-313665	313532
313671-313689	"
330891-330907	330891
330910-330943	"
331308-331312	331308

When recorded, return to:

Rosemont Ranch, LLC
405 W. Franklin St.
Tucson, AZ 85701

**QUITCLAIM DEED
(Mining Claims)**

For Ten Dollars (\$10.00) and other valuable consideration, the receipt and sufficiency of which is hereby acknowledged, ASARCO INCORPORATED, a New Jersey corporation ("Grantor"), hereby quitclaims to ROSEMONT RANCH, LLC, an Arizona limited liability company ("Grantee"), all of Grantor's right, title and interest in and to those certain unpatented lode mining claims described in Exhibit A attached hereto and incorporated herein by this reference, appurtenant to real property located in Pima County, Arizona, together with all rights and privileges appurtenant thereto.

Dated this 11th day of June, 2004.

GRANTOR:

ASARCO Incorporated, a New Jersey corporation

By: D. E. McAllister

Name: Douglas E. McAllister

Title: Vice President, General Counsel & Secretary

By: Gary A. Miller

Name: Gary A. Miller

Title: Vice President, Commercial

RECEIVED
B.L.M. AZ STATE OFFICE
2004 AUG 27 P 12:41
PHOENIX, ARIZONA

$850 \times \$5.00 = \4250.00
Transfers
T.E.S.

ENTERED IN COMPUTER

9/14/04 *mt*


VERIFIED
BY PB
9/17/04

STATE OF ARIZONA)
) ss.
County of MARICOPA)

On this the 11th day of June, 2004, before me, the undersigned Notary Public, personally appeared Douglas E. McAllister, who acknowledged himself/herself to be the Vice President, General Counsel & Secretary of ASARCO INCORPORATED, a New Jersey corporation, and that he/she, as such officer, being authorized so to do, executed the foregoing instrument for the purposes therein contained, by signing the name of the corporation by himself/herself as such officer.

IN WITNESS WHEREOF, I hereunto set my hand and official seal.

Michelle Pechan
Notary Public




STATE OF ARIZONA)
) ss.
County of MARICOPA)

On this the 11th day of June, 2004, before me, the undersigned Notary Public, personally appeared Gary A. Miller, who acknowledged himself/herself to be the Vice President, Commercial of ASARCO INCORPORATED, a New Jersey corporation, and that he/she, as such officer, being authorized so to do, executed the foregoing instrument for the purposes therein contained, by signing the name of the corporation by himself/herself as such officer.

IN WITNESS WHEREOF, I hereunto set my hand and official seal.

Michelle Pechan
Notary Public



PHOENIX, ARIZONA
2004 AUG 27 P 12:41
RECEIVED
B.L.M. AZ STATE OFFICE

2004 AUG 27 P 12:42

EXHIBIT A

PHOENIX, ARIZONA

The following contiguous group of unpatented mining claims is situated in the Helvetia Mining District, Pima County, Arizona. The Location Notices are recorded in Pima County, Arizona and with the Bureau of Land Management. All of these claims are located in Sections 1, 2, 11, 12, 13, 14, 24, 25, and 36, Township 18 South, Range 15 East; Sections 5, 6, 7, 8, 9, 16, 17, 18, 19, 20, 21, 28, 29, 30, 31, 32 and 33, Township 18 South, Range 16 East; Sections 4, 5, 6, 7, 8, and 9, Township 19 South, Range 16 East; and Sections 1 and 2, Township 19 South, Range 15 East; G&SRB&M.

Name of Claim	Book	Page Nos.	BLM Serial No.
York Fraction	2022	340	2198
York Fraction/Amended	5436	80	
Travis #1	1983	253	2199
Travis #1/Second Amended	5436	806	
Jim	995	391	2200
Jim/Amended	5436	802	
Isle Royal Fraction	2054	188	2201
Isle Royal Fraction/Amended	5436	808	
Indian Club Fraction	2054	187	2202
Indian Club Fraction/Amended	5436	809	
Pilot Fraction	2051	261	2203
Pilot Fraction/Amended	5436	810	
A.O.T. Fraction	2054	186	2204
A.O.T. Fraction/Amended	5436	811	
Malachite Fraction	2110	263	2211
Malachite Fraction/Amended	5436	807	
MAX 121 B/Relocation	5609	574	13284
MAX 123 B/Relocation	5609	576	13286
MAX 125 B/Relocation	5609	578	13288
MAX 126 B/Relocation	5609	579	13289
MAX 127 B/Relocation	5609	580	13290
MAX 128 B/Relocation	5609	581	13291
MAX 129 B/Relocation	5609	582	13292
MAX 129 B/Amended	6126	1202-1203	
MAX 130 B/Relocation	5609	583	13293
MAX 131 B/Relocation	5609	584	13294
MAX 132 B/Relocation	5609	585	13295
MAX 133 B/Relocation	5609	586	13296
MAX 134 B/Relocation	5609	587	13297
MAX 135 B/Relocation	5609	588	13298
MAX 136 B/Relocation	5609	589	13299
MAX 137 B/Relocation	5609	590	13300
MAX 138 B/Relocation	5609	591	13301
MAX 139 B/Relocation	5609	592	13302
MAX 140 B/Relocation	5609	593	13303
MAX 141 B/Relocation	5609	594	13304
MAX 142 B/Relocation	5609	595	13305
MAX 143 B/Relocation	5609	596	13306
MAX 144 B/Relocation	5609	597	13307
MAX 145 B/Relocation	5609	598	13308

ENTERED IN COMPUTER
GMA

31

2004 AUG 27 P 12:42

PHOENIX, ARIZONA Name of Claim	Book	Page Nos.	BLM Serial No.
MAX 146 B/Relocation	5609	599	13309
MAX 147 B/Relocation	5609	600	13310
MAX 148 B/Relocation	5609	601	13311
MAX 149 B/Relocation	5609	602	13312
MAX 150 B/Relocation	5609	603	13313
MAX 150 B/Amended	7073	604-605	
MAX 151 B/Relocation	5609	604	13314
MAX 152 B/Relocation	5609	605	13315
MAX 152 B/Amended	7073	606-607	
MAX 153 B/Relocation	5609	606	13316
MAX 154 B/Relocation	5609	607	13317
MAX 154 B/Amended	7073	608-609	
MAX 155 B/Relocation	5609	608	13318
MAX 156 B/Relocation	5609	609	13319
MAX 156 B/Amended	7073	610-611	
Rosalind	314	120	14972
Rosalind/Amended	1062	539	
Michael M.	314	117	14973
Michael M./Amended	1062	540	
Lydia J.	314	119	14974
Lydia J./Amended	1062	541	
Ida D.	314	118	14975
Ida D./Amended	1062	542	
D & D #1	759	202	14976
D & D #1/Amended	1062	543	
D & D #2	759	201	14977
D & D II/Amended	1062	544	
El Frijoli	300	277	14978
Frijoli/Amended	1062	545	
Frijoli II	1062	546	14979
Frijoli III	1062	547	14980
Frijoli IV	1062	548	14981
Frijoli V	1062	549	14982
Frijoli VII	1062	551	14984
Frijoli VIII	1062	552	14985
Frijoli IX	1062	553	14986
Frijoli X	1070	494	14987
Frijoli XI	1454	349	14988
Frijoli XI Extension	1454	350	14989
Deering Springs No. 2 A/Relocation	5636	741	15002
Deering Springs No. 4 A/Relocation	5636	742	15003
Deering Springs No. 6 A/Relocation	5636	743	15004
Deering Springs No. 8 A/Relocation	5636	744	15005
Deering Springs No. 10 A/Relocation	5636	745	15006
Deering Springs No. 12 A/Relocation	5636	746	15007
Deering springs No. 14 A/Relocation	5636	747	15008
Deering Springs No. 15 A/Relocation	5636	748	15009
Deering Springs No. 16 A/Relocation	5636	749	15010
Deering Springs No. 17 A/Relocation	5636	750	15011
Deering Springs No. 17 A/Amended	6126	1204-1205	
Deering Springs No. 21 A/Relocation	5636	751	15012
Deering Springs No. 22 A/Relocation	5636	752	15013

ENTERED IN COMPUTER

Name of Claim	Book	Page Nos.	BLM Serial No.
Deering Springs No. 23 A/Relocation	5636	753	15014
Deering Springs No. 24 A/Relocation	5636	754	15015
Deering Springs No. 25 A/Relocation	5636	755	15016
Deering Springs No. 26 A/Relocation	5636	756	15017
Deering Springs No. 27 A/Relocation	5636	757	15018
Deering Springs No. 28 A/Relocation	5636	758	15019
Deering Springs No. 28 A/Amended	6126	1206-1207	
Deering Springs No. 29 A/Relocation	5636	759	15020
Deering Springs No. 30 A/Relocation	5636	760	15021
Deering Springs No. 31 A/Relocation	5636	761	15022
Deering Springs No. 32 A/Relocation	5636	762	15023
Deering Springs No. 33 A/Relocation	5636	763	15024
Deering Springs No. 34 A/Relocation	5636	764	15025
Deering Springs No. 35 A/Relocation	5636	765	15026
Deering Springs No. 36 A/Relocation	5636	766	15027
Deering Springs No. 37 A/Relocation	5636	767	15028
Deering Springs No. 38 A/Relocation	5636	768	15029
Deering Springs No. 39 A/Relocation	5636	769	15030
Deering Springs No. 42 A/Relocation	5636	770	15031
Deering Springs No. 51 A/Relocation	5636	771	15032
Deering Springs No. 52 A/Relocation	5636	772	15033
Kid 1	3368	529	25210
Kid 2	3368	530	25211
Kid 3	3368	531	25212
Kid 4	3368	532	25213
Kid 5	3368	533	25214
Kid 6	3368	534	25215
Kid 7	3368	535	25216
Kid 8	3368	537	25217
Kid 9	3368	536	25218
Kid 10	3368	538	25219
Kid 11	3368	539	25220
Kid 12	3368	540	25221
Kid 13	3368	541	25222
Kid 14	3368	542	25223
Kid 15	3368	543	25224
Kid 16	3368	544	25225
Kid 17	3368	545	25226
Kid 18	3368	546	25227
Kid 19	3368	547	25228
Kid 20	3368	548	25229
Kid 21	3368	549	25230
Kid 22	3368	550	25231
Kid 23	3368	551	25232
Kid 24	3368	552	25233
Kid 25	3368	553	25234
Kid 26	3368	554	25235
Kid 27	3368	555	25236
Kid 28	3368	556	25237
Kid 29	3368	557	25238
Kid 29/Amended	6216	1001-1002	
Kid 34	3368	562	25243

1553408/99500.078

2004 AUG 27 P 12:43

RECEIVED
B.L.M. AZ STATE OFFICE

ENTERED IN COMPUTER

50

Name of Claim	Book	Page Nos.	BLM Serial No.
Kid 35	3368	563	25244
Kid 36	3368	564	25245
Kid 37	3368	565	25246
Kid 38	3368	566	25247
Kid 39	3368	567	25248
Kid 40	3368	568	25249
Kid 41	3368	569	25250
Kid 42	3368	570	25251
Kid 43	3368	571	25252
Kid 44	3368	572	25253
Kid 45	3368	573	25254
Kid 46	3368	574	25255
Kid 46/Amended	6216	1003-1004	
Kid 47	3368	575	25256
Kid 47/Amended	6216	1005-1006	
Wasp 52	3786	52	25257
Wasp 52/Amended	6216	955-956	
Wasp 53	3786	53	25258
Wasp 53/Amended	6216	957-958	
Wasp 54	3786	54	25259
Wasp 55	3786	55	25260
Wasp 56	3786	56	25261
Wasp 57	3786	57	25262
Wasp 58	3786	58	25263
Wasp 58/Amended	3842	133	
Wasp 60	3786	59	25264
Wasp 60/Amended	6216	959-960	
Wasp 61	3786	60	25265
Wasp 61/Amended	6216	961-962	
Wasp 101	3786	63	25268
Wasp 102	3786	64	25269
Wasp 103	3786	65	25270
Wasp 104	3786	66	25271
Wasp 105	3786	67	25272
Wasp 106	3786	68	25273
Wasp 107	3786	69	25274
Wasp 111	3786	70	25275
Wasp 112	3786	71	25276
Wasp 113	3786	72	25277
Wasp 114	3786	73	25278
Wasp 115	3786	74	25279
Wasp 116	3786	75	25280
Wasp 117	3786	76	25281
Wasp 118	3786	77	25282
Wasp 119	3786	78	25283
Wasp 120	3786	79	25284
Wasp 121	3786	80	25285
Wasp 122	3786	81	25286
Wasp 123	3786	82	25287
Wasp 124	3786	83	25288
Wasp 125	3786	84	25289
Wasp 126	3786	85	25290

RECEIVED @ 07/09/00 1553408/995000
 B.L.M. AZ STATE OFFICE

2004 AUG 27 P 12:11

ENTERED IN COMPUTER

mt

Name of Claim	Book	Page Nos.	BLM Serial No.
Wasp 127	3786	86	25291
Wasp 128	3786	87	25292
Wasp 129	3786	88	25293
Wasp 130	3786	89	25294
Wasp 201	3786	90	25295
Wasp 202	3786	91	25296
Wasp 203	3786	92	25297
Wasp 204	3786	93	25298
Wasp 205	3786	94	25299
Wasp 206	3786	95	25300
Wasp 207	3786	96	25301
Wasp 208	3786	97	25302
Wasp 209	3786	98	25303
Wasp 210	3786	99	25304
Wasp 211	3786	100	25305
Wasp 212	3786	101	25306
Wasp 213	3786	102	25307
Wasp 214	3786	103	25308
Wasp 215	3786	104	25309
Wasp 216	3786	105	25310
Wasp 217	3786	106	25311
Wasp 218	3786	107	25312
Wasp 313	3786	144	25349
Wasp 315	3786	146	25351
Wasp 317	3786	148	25353
Wasp 319	3786	150	25355
Wasp 319/Amended	6216	975-976	
Wasp 321	3786	152	25357
Wasp 321/Amended	6216	977-978	
Wasp 323	3786	154	25359
Wasp 323/Amended	6216	979-980	
Wasp 325	3786	156	25361
Wasp 325/Amended	6216	981-982	
Wasp 327	3786	158	25363
Wasp 327/Amended	6116	983-984	
Wasp 329	3786	160	25365
Wasp 329/Amended	6216	985-986	
Wasp 331	3786	162	25367
Wasp 331/Amended	6216	987-988	
Wasp 333	3786	164	25369
Wasp 333/Amended	6216	989-990	
Wasp 335	3786	166	25371
Wasp 335/Amended	6216	991-992	
Wasp 337	3786	168	25373
Wasp 337/Amended	6216	993-994	
Wasp 339	3786	170	25375
Wasp 339/Amended	6216	995-996	
Wasp 341	3786	172	25377
Wasp 343	3786	174	25379
Wasp 344	3786	175	25380
Wasp 345	3786	176	25381
Wasp 346	3786	177	25382

2004 AUG 27 P 12:47

1553408/99500.078

RECEIVED
B.L.M. AZ STATE OFFICE

ENTERED IN COMPUTER

WJZ

WJZ

Name of Claim	Book	Page Nos.	BLM Serial No.
Wasp 347	3786	178	25388
Wasp 348	3786	179	25384
Wasp 349	3786	180	25385
Wasp 350	3786	181	25386
Wasp 351	3786	182	25387
Wasp 352	3786	183	25388
Wasp 353	3786	184	25389
Wasp 354	3786	185	25390
Max 41	4792	584	25662
Max 43	4792	586	25664
Max 45	4792	588	25666
Max 47	4792	590	25668
Max 49	4792	592	25670
Max 71	4792	614	25692
Max 72	4792	615	25693
Max 73	4792	616	25694
Max 74	4792	617	25695
Max 75	4792	618	25696
Max 76	4792	619	25697
Max 77	4792	620	25698
Max 78	4792	621	25699
Max 79	4792	622	25700
Max 80	4792	623	25701
Max 81	4792	624	25702
Max 82	4792	625	25703
Max 83	4792	626	25704
Max 84	4792	627	25705
Max 85	4792	628	25706
Max 86	4792	629	25707
Max 87	4792	630	25708
Max 88	4792	631	25709
Max 89	4792	632	25710
Max 90	4792	633	25711
Max 91	4792	634	25712
Max 93	4792	636	25714
Max 95	4792	638	25716
Max 97	4792	640	25718
Max 99	4792	642	25720
Max 101	4792	644	25722
Max 102	4792	645	25723
Max 103	4792	646	25724
Max 104	4792	647	25725
Max 105	4792	648	25726
Max 106	4792	649	25727
Max 107	4792	650	25728
Max 108	4792	651	25729
Max 109	4792	652	25730
Max 110	4792	653	25731
Max 111	4792	654	25732
Max 112	4792	655	25733
Max 113	4792	656	25734
Max 114	4792	657	25735

PHOENIX, ARIZONA

2004 AUG 27 P 12:47

BLM, AZ STATE OFFICE 1553408/99500

ENTERED IN COMPUTER

52

Name of Claim	Book	Page Nos.	BLM Serial No.
Max 115	4792	658	25736
Max 116	4792	659	25737
Max 117	4792	660	25738
Max 118	4792	661	25739
Max 119	4792	662	25740
Max 120	4792	663	25741
Elk 1	3368	576	27423
Elk 2	3368	577	27424
Elk 3	3368	578	27425
Elk 4	3368	579	27426
Elk 5	3368	580	27427
Elk 6	3368	581	27428
Elk 35	3368	610	27451
Elk 35/Amended	6121	1273-1274	
Elk 36	3368	611	27452
Elk 37	3368	612	27453
Elk 39	3368	614	27455
Elk 41	3368	616	27457
Elk 43	3368	618	27459
Elk 45	3368	620	27461
Elk 70	3368	645	27465
Elk 71	3368	646	27466
Elk 72	3368	647	27467
Elk 73	3368	648	27468
Elk 74	3368	649	27469
Elk 75	3368	650	27470
Elk 76	3368	651	27471
Elk 77	3368	652	27472
Elk 78	3368	653	27473
Elk 79	3368	654	27474
Elk 80	3368	655	27475
Elk 81	3368	656	27476
Elk 83	3368	658	27478
Elk 85	3368	660	27480
Elk 87	3368	662	27482
Alpine #5	2221	495	27513
Alpine #5/Amended	6121	1283-1284	
Alpine #6	2221	496	27514
Alpine #6/Amended	6121	1285-1286	
Alpine #7	2221	497	27515
Alpine #7/Amended	6121	1287-1288	
Alpine #8	2221	498	27516
Alpine #8/Amended	6121	1289-1290	
Alpine #9	2221	499	27517
Alpine #9/Amended	6121	1291-1292	
Alpine #10	2221	500	27518
Alpine #10/Amended	6121	1293-1294	
Alpine #11	2221	501	27519
Alpine #11/Amended	6121	1295-1296	
Alpine #12	2221	502	27520
Alpine #12/Amended	6121	1297-1298	
Alpine #13	2221	503	27521

PHOENIX, ARIZONA

2004 JUN 27 P 12:47

1553408/99500.078

ENTERED IN COMPUTER

AGG
60

BLM, ARIZONA STATE OFFICE

Name of Claim	Book	Page Nos.	BLM Serial No.
Alpine #14	2221	504	27522
Alpine #15	2221	505	27523
Alpine #16	2221	506	27524
Alpine #17	2221	507	27525
Alpine #18	2221	508	27526
Alpine #19	2230	138	27527
Alpine #20	2230	139	27528
Alpine #21	2230	140	27529
Alpine #22	2230	141	27530
Alpine #23	2230	142	27531
Alpine #24	2230	143	27532
Santa Rita Wedge	5901	1379	28871
Buzzard No. 5	2089	294	36021
Shadow #4	2827	66	36025
John 1	3934	508	36026
John 2	3934	509	36027
Flying Dutchman No. 2	2089	295	36028
Flying Dutchman No. 3	2089	296	36029
Flying Dutchman No. 4	2089	297	36030
Flying Dutchman No. 5	2089	298	36031
Flying Dutchman No. 6	2089	299	36032
Flying Dutchman No. 6/Amended	6121	1267-1268	
Black Bess No. 2	2089	290	36034
K.W.L.	2078	442	36036
G.E.J.	2078	443	36037
R.F.E.	2078	444	36038
R.C.M.	2078	445	36039
Sycamore #1	2078	445	36040
Sycamore #2	2078	447	36041
Sycamore #3	2078	448	36042
Sycamore #4	2078	449	36043
Sycamore #4/Amended	6121	1299-1300	
Sycamore #5	2078	450	36044
Sycamore #5/Amended	6121	1301-1302	
Sycamore #6	2078	451	36045
Sycamore #6/Amended	6121	1303-1304	
Sycamore #7	2078	452	36046
Sycamore #7/Amended	6121	1305-1306	
Sycamore #8	2078	453	36047
Sycamore #8/Amended	6121	1307-1308	
Sycamore #9	2078	454	36048
Sycamore #10	2078	455	36049
Sycamore #11	2078	456	36050
Sycamore #12	2078	457	36051
Naragansett Extension #1	937	372	36052
Naragansett Extension #2	937	373	36053
Naragansett Extension #3	937	374	36054
Naragansett Extension #4	937	375	36055
Naragansett Extension #5	937	376	36056
Naragansett Extension #6	937	377	36057
Naragansett Extension #7	937	378	36058
Naragansett Extension #8	937	379	36059

PHOENIX, ARIZONA

Name of Claim	Book	Page Nos.	BLM Serial No.
Naragansett Extension #9	2020	358	36060
Schwab Extension #1 North	1271	92	36061
Rocky 1	3726	117	36062
Amole No. 2	2051	262	36063
Falls No. 3	2110	267	36065
Falls No. 4	2110	268	36066
Perry No. 1	2112	11	36067
Perry #2	2112	12	36068
Perry #3	2112	13	36069
Perry #4	2112	14	36070
Perry #7	2112	17	36073
Perry #8	2112	18	36074
Perry #9	2112	19	36075
Perry #10	2112	20	36076
Perry #11	2112	21	36077
Perry #12	2112	22	36078
Perry #15	2112	25	36081
Perry #15/Amended	2139	441	
Perry #16	2112	26	36082
Perry #17	2112	27	36083
Perry #18	2112	28	36084
Perry #18/Amended	2139	442	
Gunsite 1-A	1980	353	36086
Gunsite No. 2	1941	339	36087
Gunsite No. 2/Amended	1980	354	
Gunsite No. 3	1941	340	36088
Gunsite No. 4	1941	341	36089
Gunsite 5A	2022	341	36090
Gunsite 6-B	2110	264	36091
Gunsite No. 7	1941	344	36092
Gunsite 7A	2411	174	36093
Gunsite No. 8	1941	345	36094
Gunsite No. 9	1941	346	36095
Gunsite No. 10	1941	347	36096
Gunsite No. 11	1941	348	36097
Gunsite No. 12	1941	349	36098
Gunsite No. 13	1941	350	36099
Gunsite No. 14	1941	351	36100
Gunsite No. 15	1941	352	36101
Gunsite No. 16	1941	353	36102
Gunsite No. 17	1941	354	36103
Gunsite No. 18	1941	355	36104
Gunsite No. 19	1941	356	36105
Gunsite No. 20	1941	357	36106
Gunsite No. 21	1941	358	36107
Gunsite No. 22	1941	359	36108
Gunsight No. 23	1941	359	36109
Gunsight No. 23/Amended	2022	343	
Gunsite No. 24	1943	14	36110
Gunsite No. 24/Amended	1980	355	
Gunsite No. 25	1943	15	36111
Gunsite No. 26	1943	16	36112

2004 AUG 27 P 12:49

1553408/99500.078

B.L.M. AZ STATE OFFICE

ENTERED IN COMPUTER

Wash

A17

Name of Claim	Book	Page Nos.	BLM Serial No.
Gunsight No. 27	1943	13	36113
Gunsight No. 28	1967	325	36114
Gunsight No. 29	1967	326	36115
Gunsight No. 30	1967	327	36116
Gunsight No. 31	1967	328	36117
Gunsight No. 32	1967	329	36118
Gunsight No. 33	1967	330	36119
Gunsight No. 35	1967	332	36121
Gunsight No. 36	1967	333	36122
Gunsight No. 37	1967	334	36123
Gunsight No. 38	1967	335	36124
Gunsight No. 39	1967	336	36125
Gunsight No. 40	1967	337	36126
Gunsight No. 41	1967	338	36127
Gunsight No. 42	1967	339	36128
Gunsight No. 43	1967	340	36129
Gunsight 44	1994	152	36130
Gunsight 44/Amended	6420	1007-1008	
Gunsight #45	1994	153	36131
Gunsight #45/Amended	6420	1009-1010	
Gunsight #46	1994	154	36132
Gunsight #47	1994	155	36133
Gunsight #48	1994	156	36134
Gunsight #49	1994	157	36135
Gunsight #50	1994	158	36136
Gunsight #50/Amended	2078	464	
Williams Folly	5406	878	36137
Williams Folly #2	5406	879	36138
Santa Rita #1	2148	520	46740
Santa Rita #2	2148	521	46741
Santa Rita #3	2148	522	46742
Santa Rita #7	2148	526	46746
Santa Rita #17	2148	536	46756
Santa Rita #18	2148	537	46757
Santa Rita #19	2148	538	46758
Santa Rita #20	2148	539	46759
Santa Rita #21	2148	540	46760
Santa Rita #22	2148	541	46761
Santa Rita #23	2148	542	46762
Santa Rita #24	2148	543	46763
Santa Rita #25	2148	544	46764
Santa Rita #29	2148	548	46768
Santa Rita #30	2148	549	46769
Santa Rita #31	2148	550	46770
Catalina #1	2148	518	46771
Catalina #2	2148	517	46772
Catalina #3	2148	516	46773
Catalina #4	2148	515	46774
Catalina #5A	2170	437	46775
Catalina #6A	2170	435	46776
Catalina #7	2148	512	46777
Catalina #8	2148	511	46778

PHOENIX, ARIZONA

1553408/99500.078

2004 AUG 27 P 12:48

ENTERED IN COMPUTER

MLH

159
119

Name of Claim	Book	Page Nos.	BLM Serial No.
Fred Bennett	936	425	46779
Fred Bennett	712	107	46780
Fred Bennett/Amended	2110	262	
Rosemont #9	936	424	46781
Rosemont #9/Amended	2078	466	
Rosemont #11	936	420	46782
Rosemont #11-A	2078	458	46783
Rosemont #12	936	431	46784
Rosemont #12/Amended	2078	467	
Rosemont #13	936	434	46785
Rosemont #13/Amended	2078	468	
Rosemont #15	936	429	46786
Rosemont #15/Amended	2078	469	
Rosemont #16	936	430	46787
Rosemont # 16/Amended	2078	470	
Rosemont #17	936	432	46788
Rosemont #17/Amended	2078	471	
Rosemont #18	936	433	46789
Rosemont #18/Amended	2078	472	
Rosemont #21	964	202	46790
Rosemont #21/Amended	2078	473	
Fred Bennett Fraction	2022	338	46791
Last Chance No. 3/Relocation	2929	209	46794
Cave	NN	555	46796
Strip	821	391	46800
Cuba Fraction	2022	342	46801
Patrick Henry Fraction/Relocation	3486	103	46802
R. G. Ingersoll Fraction	2110	265	46803
Daylight Fraction	2110	266	46804
Travis #2	1983	254	46805
Travis #2/Amended	2078	465	
Travis #3	1983	255	46806
Travis #4	1983	256	46807
Travis #4/Amended	2170	455	
Travis #5	1983	257	46808
Travis #6	1983	258	46809
Art	1009	441	46810
Art/Amended	2078	459	
Al	1009	442	46811
Al/Amended	2078	460	
Sam	1009	439	46812
Sam/Amended	2078	461	
Fred	1009	440	46813
Fred/Amended	2078	462	
Bert	1009	443	46814
Bert/Amended	2078	463	
Bob	995	393	46815
Canyon No. 34	6048	1225-26	47482
Canyon No. 35	6048	1227-28	47483
Canyon No. 36	6048	1229-30	47484
Canyon No. 37	6048	1231-32	47485
Canyon No. 38	6048	1233-34	47486

PHOENIX, ARIZONA

2004 AUG 27 P 12:48
1553408/99500.078

B.L.M. AZ STATE OFFICE

ENTERED IN COMPUTER

YAT

36/51

Name of Claim	Book	Page Nos.	BLM Serial No.
Canyon No. 39	6048	1235-36	47487
Canyon No. 40	6048	1237-38	47488
Canyon No. 41	6048	1239-40	47489
Canyon No. 42	6048	1241-42	47490
Canyon No. 43	6048	1243-44	47491
Canyon No. 64	6048	1285-86	47512
Canyon No. 65	6048	1287-88	47513
Canyon No. 66	6048	1289-90	47514
Canyon No. 67	6048	1291-92	47515
Canyon No. 68	6048	1293-94	47516
Canyon No. 69	6048	1295-96	47517
Canyon No. 70	6048	1297-98	47518
Canyon No. 71	6048	1299-1300	47519
Canyon No. 72	6048	1301-02	47520
Canyon No. 73	6048	1303-04	47521
Canyon No. 74	6048	1305-06	47522
Canyon No. 75	6048	1307-08	47523
Canyon No. 76	6048	1309-10	47524
Canyon No. 77	6048	1311-12	47525
Canyon No. 78	6048	1313-14	47526
Canyon No. 79	6048	1315-16	47527
Telemeter Fraction	2075	381	62785
Telemeter Fraction/Amended	5013	166	
West End Fraction	2075	383	62786
West End Fraction/Amended	5013	164	
Hattie Fraction	2075	382	62787
Hattie Fraction/Amended	5013	165	
Cactus	6104	1251-52	64123
Travis #7	6104	1253-54	64124
Fox #1	2705	63	64125
Fox #1 Amended	6104	1255-56	
Fox #2	2705	64	64126
Fox #2/Amended	6104	1257-58	
Fox #7	2705	69	64131
Fox #7/Amended	6104	1267-68	
Fox #13	2705	75	64133
Fox #13/Amended	6104		
Cloud Rest	SS	1271-72	64134
Cloud Rest/Amended	6104	1273-74	
Big Windy	5406	876	64135
Big Windy Fraction	5406	877	64136
Blue Wing	SS	581	64137
Cloud Rest No. 1	B-B-B	277	64138
Cloud Rest No. 1/Amended	6104	1275-76	
Kent #1 Long John	1936	245	66835
Kent #2 Patricia C.	1936	246	66836
Kent #3 Little Joe	1936	247	66837
Belle of Rosemont	2571	125	66838
Belle of Rosemont/Amended	6216	999-1000	
John	995	395	74390
Joe	995	396	74391
Ben	995	392	74392

PHOENIX, ARIZONA

ENTERED IN COMPUTER

YMT

2004 AUG 27 P 12:48

1553408/99500.078

42
12

Name of Claim	Book	Page Nos.	BLM Serial No.
Pete	995	394	74393
Adolph Lewisohn	710	346	74394
Adolph Lewisohn	936	419	74395
Rosemont	710	347	74396
Rosemont	936	418	74397
Albert Steinfeld	710	348	74398
Albert Steinfeld	936	427	74399
Hugh Young	712	108	74400
Hugh Young	936	422	74401
Ethel	712	109	74402
Albert	712	110	74403
Rosemont #1	908	504	74404
Rosemont #2	908	501	74405
Rosemont #3	908	503	74406
Rosemont #4	908	499	74407
Rosemont #7	936	421	74408
Rosemont #8	936	423	74409
Rosemont #14	936	428	74410
Rosemont #19	964	200	74411
Rosemont #20	964	201	74412
Rosemont #20	908	500	74413
Rosemont #22	964	203	74414
Rosemont #23	908	497	74415
Rosemont #24	908	498	74416
Rosemont #25	908	502	74417
RX	936	426	74418
Flying Dutchman #7A	6121	1269-70	75181
Blue Point No. 2A	6121	1271-72	75182
Alpine #1A	6121	1275-76	75183
Alpine #2A	6121	1277-78	75184
Alpine #3A	6121	1279-80	75185
Alpine #4A	6121	1281-82	75186
Frijole VI A	6159	1135-36	95315
Falcon #1A	6216	899-900	99789
Falcon #2A	6216	901-902	99790
Falcon #3A	6216	903-904	99791
Falcon #4A	6216	905-906	99792
Falcon #5A	6216	907-908	99793
Falcon #6A	6216	908-910	99794
Falcon #7A	6216	911-912	99795
Falcon #8A	6216	913-914	99796
Falcon #9A	6216	915-916	99797
Falcon #10A	6216	917-918	99798
Falcon #11A	6216	919-920	99799
Falcon #12A	6216	921-922	99800
Falcon #13A	6216	923-924	99801
Falcon #14A	6216	925-926	99802
Falcon #15A	6216	927-928	99803
Falcon #16A	6216	929-930	99804
Falcon #17A	6216	931-932	99805
Falcon #18A	6216	933-934	99806
Falcon #19A	6216	935-936	99807

PHOENIX, ARIZONA

ENTERED IN COMPUTER

MT

52

2004 AUG 27 P 12:48
1553408/99500.078

B.L.M. AZ STATE OFFICE

Name of Claim	Book	Page Nos.	BLM Serial No.
Falcon #20A	6216	937-938	99808
Falcon #21A	6216	939-490	99809
Falcon #22A	6216	941-942	99810
Falcon #27A	6216	943-944	99811
Falcon #28A	6216	945-946	99812
Falcon #29A	6216	947-948	99813
Falcon #30A	6216	949-950	99814
Falcon #31A	6216	951-952	99815
Falcon #32A	6216	953-954	99816
Wasp #62A	6216	963-964	99817
Wasp #63A	6216	965-966	99818
Wasp #219A	6216	967-968	99819
Wasp #220A	6216	969-970	99820
Wasp #221A	6216	971-972	99821
Wasp #222A	6216	973-974	99822
Tecky	6216	997-998	99823
MIA 1 A	6420	1011-13	117293
MIA 2 A	6420	1014-16	117294
MIA 3 A	6420	1017-19	117295
MIA 4 A	6420	1020-22	117296
MIA 5 A	6420	1023-25	117297
MIA 6 A	6420	1026-28	117298
MIA 7 A	6420	1029-31	117299
MIA 8 A	6420	1032-34	117300
MIA 9 A	6420	1035-37	117301
MIA 12A	6420	1043-45	117304
MIA 13A	6420	1046-48	117305
MIA 14A	6420	1049-51	117306
BILLY C.	6522	781-782	129394
Hope 1	8776	919-921	303950
Hope 2	8776	922-924	303951
Hope 3	8776	925-927	303952
Hope 4	8776	928-930	303953
Hope 5	8776	931-933	303954
Hope 6	8776	934-936	303955
Hope 7	8776	937-939	303956
Hope 8	8776	940-942	303957
Hope 9	8776	943-945	303958
Hope 10	8776	946-948	303959
Hope 10-A	8776	949-951	303960
Hope 11	8776	955-957	303961
Hope 12	8776	958-960	303962
Hope 13	8776	961-963	303963
Hope 14	8776	961-963	303964
Hope 14/Amended	8808	596-598	
Hope 15	8776	964-966	303965
Hope 16	8776	967-969	303966
Hope 17	8776	970-972	303967
Hope 18	8776	976-978	303968
Hope 19	8776	976-968	303969
Hope 20	8776	979-981	303970
Hope 21	8776	982-984	303971

PHOENIX, ARIZONA

1553408/99500.078
 2004 AUG 27 P 12:48

ENTERED IN COMPUTER

mt

(51)

Name of Claim	Book	Page Nos.	BLM Serial No.
Hope 22	8776	985-987	303972
Hope 23	8808	988-990	303973
Hope 23/Amended	8808	593-596	
Hope 24	8776	991-993	303974
Hope 25	8776	994-996	303975
Hope 26	8776	997-999	303976
Hope 27	8776	1000-1002	303977
Hope 28	8776	1003-1005	303978
Hope 29	8776	1006-1008	303979
Hope 30	8776	1009-1011	303980
Hope 31	8776	1012-1014	303981
Hope 32	8776	1015-1017	303982
Hope 32/Amended	8808	590-592	
Hope 33	8776	1018-1020	303983
Hope 34	8776	1021-1023	303984
Hope 35	8776	1024-1026	303985
Hope 36	8776	1027-1029	303986
Hope 37	8776	1030-1032	303987
H-38A	9018	1198-1199	313532
H-39A	9018	1200-1201	313533
H-40A	9018	1202-1203	313534
H-41A	9018	1204-1205	313535
H-42A	9018	1206-1207	313536
H-43A	9018	1208-1209	313537
H-44A	9018	1210-1211	313538
H-45A	9018	1212-1213	313539
H-46A	9018	1214-1215	313540
H-47A	9018	1216-1217	313541
H-48A	9018	1218-1219	313542
H-49A	9018	1220-1221	313543
H-50A	9018	1222-1223	313544
H-51A	9018	1224-1225	313545
H-52A	9018	1226-1227	313546
H-53A	9018	1228-1229	313547
H-54A	9018	1230-1231	313548
H-55A	9018	1232-1233	313549
H-56A	9018	1234-1235	313550
H-57A	9018	1236-1237	313551
H-58A	9018	1238-1239	313552
H-59A	9018	1240-1241	313553
H-60A	9018	1242-1243	313554
H-61A	9018	1244-1245	313555
H-62A	9018	1246-1247	313556
H-63A	9018	1248-1249	313557
H-64A	9018	1250-1251	313558
H-65A	9018	1252-1253	313559
H-66A	9018	1254-1255	313560
H-67A	9018	1256-1257	313561
H-68A	9018	1258-1259	313562
H-69A	9018	1260-1261	313563
H-70A	9018	1262-1263	313564
H-71A	9018	1264-1265	313565

PHOENIX, ARIZONA

2001 AUG 27 P 12:49

1553408/99500.078

B.L.M. AZ STATE OFFICE

ENTERED IN COMPUTER

MA

50

Name of Claim	Book	Page Nos.	BLM Serial No.
H-72A	9018	1266-1267	313566
H-73A	9018	1268-1269	313567
H-74A	9018	1270-1271	313568
H-75A	9018	1272-1273	313569
H-76A	9018	1274-1275	313570
H-77A	9018	1276-1277	313571
H-78A	9018	1278-1279	313572
H-79A	9018	1280-1281	313573
H-80A	9018	1282-1283	313574
H-81A	9018	1284-1285	313575
H-82A	9018	1286-1287	313576
H-83A	9018	1288-1289	313577
H-84A	9018	1290-1291	323578
H-85A	9018	1292-1293	313579
H-86A	9018	1294-1295	313580
H-87A	9018	1296-1297	313581
H-88A	9018	1298-1299	313582
H-89A	9018	1300-1301	313583
H-90A	9018	1302-1303	313584
H-91A	9018	1304-1305	313585
H-92A	9018	1306-1307	313586
H-93A	9018	1308-1309	313587
H-94A	9018	1310-1311	313588
H-95A	9018	1312-1313	313589
H-96A	9018	1314-1315	313590
H-97A	9018	1316-1317	313591
H-98A	9018	1318-1319	313592
H-99A	9018	1320-1321	313593
H-100A	9018	1322-1323	313594
H-101A	9018	1324-1325	313595
H-102A	9018	1326-1327	313596
H-103A	9018	1328-1329	313597
H-104A	9018	1330-1331	313598
H-105A	9018	1332-1333	313599
H-106A	9018	1334-1335	313600
H-107A	9018	1336-1337	313601
H-108A	9018	1338-1339	313602
H-109A	9018	1340-1341	313603
H-110A	9018	1342-1243	313604
H-111A	9018	1344-1345	313605
H-112A	9018	1346-1347	313606
H-113A	9018	1348-1349	313607
H-114A	9018	1350-1351	313608
H-115A	9018	1352-1353	313609
H-116A	9018	1354-1355	313610
H-117A	9018	1356-1358	313611
H-118A	9018	1358-1359	313612
H-119A	9018	1360-1361	313613
H-120A	9018	1362-1363	313614
H-121A	9018	1364-1365	313615
H-122A	9018	1366-1367	313616
H-123A	9018	1368-1369	313617

PHOENIX, ARIZONA

ENTERED IN COMPUTER

MA

Name of Claim	Book	Page Nos.	BLM Serial No.
H-124A	9018	1370-1371	313618
H-125A	9018	1372-1373	313619
H-126A	9018	1374-1375	313620
H-127A	9018	1376-1377	313621
H-128A	9018	1378-1379	313622
H-129A	9018	1380-1381	313623
H-130A	9018	1382-1383	313624
H-131A	9018	1384-1385	313625
H-132A	9018	1386-1387	313626
H-133A	9018	1388-1389	313627
H-134A	9018	1390-1391	313628
H-135A	9018	1392-1393	313629
H-136A	9018	1394-1395	313630
H-137A	9018	1396-1397	313631
H-138A	9018	1398-1399	313632
H-139A	9018	1400-1401	313633
H-140A	9018	1402-1403	313634
H-141A	9018	1404-1405	313635
H-142A	9018	1406-1407	313636
H-143A	9018	1408-1409	313637
H-144A	9018	1410-1411	313638
H-145A	9018	1412-1413	313639
H-146A	9018	1414-1415	313640
H-147A	9018	1416-1417	313641
H-148A	9018	1418-1419	313642
H-149A	9018	1420-1421	313643
H-150A	9018	1422-1423	313644
H-151A	9018	1424-1425	313645
H-152A	9018	1426-1427	313646
H-153A	9018	1428-1429	313647
H-154A	9018	1430-1431	313648
H-155A	9018	1432-1433	313649
H-156A	9018	1434-1435	313650
H-157A	9018	1436-1437	313651
H-158A	9018	1438-1439	313652
H-159A	9018	1440-1441	313653
H-160A	9018	1442-1443	313654
H-161A	9018	1444-1445	313655
H-162A	9018	1446-1447	313656
H-163A	9018	1448-1449	313657
H-164A	9018	1450-1451	313658
H-165A	9018	1452-1453	313659
H-166A	9018	1454-1455	313660
H-167A	9018	1456-1457	313661
H-168A	9018	1458-1459	313662
H-169A	9018	1460-1461	313663
H-170A	9018	1462-1463	313664
H-171A	9018	1464-1465	313665
H-177A	9018	1476-1477	313671
H-178A	9018	1478-1479	313672
H-179A	9018	1480-1481	313673
H-180A	PHOENIX, ARIZONA	1482-1483	313674

2004 AUG 27 P 12:49

1553408/99500.078

B.L.M. AZ STATE OFFICE

ENTERED IN COMPUTER

Handwritten initials

(52)

Name of Claim	Book	Page Nos.	BLM Serial No.
H-181A	9018	1484-1485	313675
H-182A	9018	1486-1487	313676
H-183A	9018	1488-1489	313677
H-187A	9018	1490-1491	313678
H-188A	9018	1492-1493	313679
H-189A	9018	1494-1495	313680
H-190A	9018	1496-1497	313681
H-191A	9018	1498-1499	313682
H-192A	9018	1500-1501	313683
H-194A	9018	1502-1503	313684
H-195A	9018	1504-1505	313685
H-196A	9018	1506-1507	313686
H-197A	9018	1508-1509	313687
H-198A	9018	1510-1511	313688
H-199A	9018	1512-1513	313689
Hope 201	9792	2826-2827	330891
Hope 201A	9922	1016	330892
Hope 202	9792	2830-2831	330893
Hope 203	9792	2832-2833	330894
Hope 204	9792	2834-2835	330895
Hope 205	9792	2836-2837	330896
Hope 206	9792	2838-2839	330897
Hope 207	9792	2840-2841	330898
Hope 208	9792	2842-2843	330899
Hope 209	9792	2844-2845	330900
Hope 210	9792	2846-2847	330901
Hope 211	9792	2848-2849	330902
Hope 212	9792	2850-2851	330903
Hope 213	9792	2852-2853	330904
Hope 214	9792	2854-2855	330905
Hope 215	9792	2856-2857	330906
Hope 216	9792	2858-2859	330907
Hope 222	9797	2864-2865	330910
Hope 223	9797	2866-2867	330911
Hope 224	9797	2868-2869	330912
Hope 225	9797	2870-2871	330913
Hope 226A	9865	1328-1329	330914
Hope 227A	9865	1330-1331	330915
Hope 228A	9865	1332-1333	330916
Hope 229A	9865	1334-1335	330917
Hope 230	9797	2880-2881	330918
Hope 231	9797	2882-2883	330919
Hope 232	9797	2884-2885	330920
Hope 233	9797	2886-2887	330921
Hope 234	9797	2888-2889	330922
Hope 235	9797	2890-2891	330923
Hope 236	9797	2892-2893	330924
Hope 237	9797	2894-2895	330925
Hope 238	9797	2896-2897	330926
Hope 239	9797	2898-2899	330927
Hope 240	9797	2900-2901	330928
Hope 241	9797	2902-2903	330929 ✓

PHOENIX, ARIZONA

2004 AUG 27 P 12:49
1553408/99500.078

ENTERED IN COMPUTER

ADH

(52)
RES

Name of Claim	Book	Page Nos.	BLM Serial No.
Hope 242	9797	2904-2905	330930
Hope 243	9797	2906-2907	330931
Hope 244	9797	2908-2909	330932
Hope 245	9797	2910-2911	330933
Hope 246	9797	2912-2913	330934
Hope 250	9797	2914-2915	330935
Hope 251	9797	2916-2917	330936
Hope 252	9797	2918-2919	330937
Hope 253	9797	2920-2921	330938
Hope 254	9797	2922-2923	330939
Hope 255	9797	2924-2925	330940
Hope 256	9797	2926-2927	330941
Hope 257	9797	2928-2929	330942
Elk 47 Relocated	9797	2930-2931	330943
H-172B Relocated	9865	1336-1337	331308
H-173B Relocated	9865	1338-1339	331309
H-174B Relocated	9865	1340-1341	331310
H-175B Relocated	9865	1342-1343	331311
H-176B Relocated	9865	1344-1345	331312

TOTAL OF 850 CLAIMS

PHOENIX, ARIZONA

2004 AUG 27 P 12:49

RECEIVED
B.L.M. AZ STATE OFFICE

ENTERED IN COMPUTER

WCH

52
61

United States Department of the Interior
Bureau of Land Management
 BUSINESS & SUPPORT SVCS DIV
 222 N CENTRAL AVE
 PHOENIX, AZ 85004 -2203
 Phone: (602) 417-9200

Receipt	
No:	939866

Transaction #: 974223
Date of Transaction: 08/27/2004

CUSTOMER:	ROSEMONT RANCH, LLC 405 W. FRANKLIN ST TUCSON, AZ 85701
------------------	---

LINE #	QTY	DESCRIPTION	REMARKS	UNIT PRICE	TOTAL
1	1.00	LOCATABLE MINERALS / MINING CLAIMS-NOT NEW-UNADJUD, ONE AUTH NO. ONLY / MINING CLAIM MONEY RECEIVED (455) CASES: AMC2198/\$4250.00	TRF (850)	- n/a -	4250.00
TOTAL:					\$4,250.00

PAYMENT INFORMATION			
1	AMOUNT:	\$4,250.00	POSTMARKED: N/A
	TYPE:	CHECK	RECEIVED: 08/27/2004
	CHECK NO:	108	
	NAME:	ROSEMONT RANCH, LLC 405 W. FRANKLIN ST TUCSON AZ 85701	

REMARKS

This receipt was generated by the automated BLM Collections and Billing System and is a paper representation of a portion of the official electronic record contained therein.

RECORDED BY: RBJ
DEPUTY RECORDER
2234 RD17



DOCKET: 9241
PAGE: 1738
NO. OF PAGES: 5
SEQUENCE: 92030182
03/06/92
QCDEED 16:09:00

W
DECONCINI, MCDONALD
WILL PICK UP

TUCSON AZ 85701
Tucson, Arizona 85716-5303

PICKUP
AMOUNT PAID \$ 6.00

2194

RECEIVED
B.L.M. AZ STATE OFFICE 27423

Exempt per A.R.S. § 42-1614.A.6

MAR 16 1992 35995
9:00 A.M. 62735
PHOENIX, ARIZONA
4

QUITCLAIM DEED

HELVETIA LAND & CATTLE COMPANY, an Arizona corporation, the "Grantor," for and in consideration of Ten Dollars (\$10.00) and other valuable considerations, does hereby quitclaim to DENNIS E. NOLEN and TERRY J. NOLEN, husband and wife, whose address is HC 70, Box 4610, Sahuarita, AZ 85629, the "Grantee," an undivided sixty percent (60%) interest in and to those certain unpatented mining claims of Grantor situated in the Helvetia Mining District, Pima County, Arizona, the names of which and the place of record of the location notices thereof in the official records of Pima County and the authorized office of the Bureau of Land Management are as set forth in Exhibit A attached hereto and incorporated herein by this reference. The Grantor represents that the interest conveyed hereby constitutes the entire right, title and interest of the Grantor in the unpatented mining claims, the remaining forty percent (40%) interest being vested in Sahuarita Mining 1986, Ltd., a Colorado limited partnership.

SUBJECT TO:

1. Current taxes, if any;
2. Paramount title of the United States;
3. All existing roads, rights-of-way and easements of record in the office of the recorder of Pima County, Arizona, and the Arizona State Office of the Bureau of Land

ENTERED IN COMPUTER

3-24-92

4

Management;	35995-36020	62766-62778
2205-2210 ✓	36022-36024	62784
27443-27450 ✓	62735-62739	62788-62792
27503-27508 ✓	62744-62746	62796
27533-27536 ✓	62753	9241
27565, 27566 ✓		1738

5

4. All leases, permits, approvals and other rights heretofore or hereafter granted by the United States in its administration of its paramount title;
5. The effect of conflicts and overlaps (if any) between the above-described mining claims and adjoining mining claims owned by third parties;
6. The rights, titles and interests of the surface patentees, their successors and assigns; and
7. Exceptions and reservations contained in the surface patents issued by the United States.

DATED this 6 day of March, 1992.

HELVETIA LAND & CATTLE COMPANY

By *Dennis E. Nolen*
Dennis E. Nolen, President

STATE OF ARIZONA)
) ss.
County of Pima)

The foregoing document was acknowledged before me this 5th day of March, 1992, by Dennis K. Nolen, the President of Helvetia Land & Cattle Company, an Arizona corporation, for and on behalf of the corporation.

My commission expires:
June 17, 1992

[Signature]
Notary Public

RECEIVED
B.L.M. AZ STATE OFFICE

MAR 16 1992
9:00 A.M.
PHOENIX, ARIZONA

MAR 16 1992

9:00 A.M.
PHOENIX, ARIZONA

EXHIBIT A

The possessory ownership conveyed hereby is an undivided sixty percent (60%) interest in eighty-four (84) unpatented lode mining claims situated in Township 18 South, Range 15 East, G&SRM, in the Helvetia Mining District of Pima County, Arizona, the location notices and latest amended location notices, if any, of which are recorded in the official records of Pima County, Arizona, and the authorized office of the Bureau of Land Management as follows:

<u>Name of Claim</u>	<u>Pima Cty Rcds</u>		<u>Sec.</u>	<u>BLM Serial #</u>
	<u>Book</u>	<u>Page</u>		<u>A MC</u>
WALTHUM	942	87		2205 .
Amended	5436	812	22	
FLAT TOP	913	600		2206 .
Amended	5436	813	15	
ROUND TOP	914	1		2207 .
Amended	5436	814	15	
THE AXE	287	258		2208 .
Amended	5436	815	14	
SUZY	934	536		2209 ✓
Amended	5436	816	22	
ALACHUA	916	549		2210
Amended	5436	817	22	
ELK 27 A	3423	187	11	27443 .
ELK 28 A	3423	188	11	27444 .
ELK 29	3368	604	11	27445 .
ELK 30	3368	605	11	27446 .
ELK 31	3368	606	11	27447 .
ELK 32	3368	607	11	27448 .
ELK 33	3368	608	11	27449 .
ELK 34	3368	609	11	27450 ✓
ELK 108	3368	683	11	27503 .
ELK 109	3368	684	10	27504 .
ELK 110	3368	685	10	27505 .
ELK 111	3368	686	10	27506 .
ELK 112	3368	687	10	27507 .
ELK 115	3368	690	11	27508 ✓
ELK 49	3368	624	14	35995 .
ELK 50	3368	625	14	35996 .
ELK 51	3368	626	14	35997 .
ELK 52	3368	627	14	35998 .
ELK 53	3368	628	14	35999 .
ELK 54	3368	629	14	36000 .
ELK 55	3368	630	14	36001 .
ELK 56	3368	631	14	36002 .
ELK 57	3368	632	14	36003 .
ELK 58	3368	633	14	36004 .
ELK 59	3368	634	14	36005 .
ELK 60	3368	635	14	36006 .
ELK 61	3368	636	14	36007 .
ELK 62	3368	637	14	36008 .
ELK 63	3368	638	14	36009 .
ELK 64	3368	639	14	36010 .

RECEIVED
D.L.M. AZ STATE OFFICE

MAR 16 1992
9:00 A.M.
PHOENIX, ARIZONA

ELK 65	3368	640	14	36011 .
ELK 66	3368	641	14	36012 .
ELK 67	3368	642	14	36013 .
ELK 68	3368	643	14	36014 .
ELK 69	3368	644	14	36015 .
ELK 113	3368	688	14	36016 .
ELK 114	3368	689	14	36017 .
BUZZARD NO. 2	2089	291	14	36018 .
BUZZARD NO. 3	2089	292	14	36019 .
BUZZARD NO. 4	2089	293	13	36020 .
BAKER	916	550	15	62735 .
DADE	916	551	15	62736 .
EUSTIS	916	552	15	62737 .
FLAGLER	916	553	15	62738 .
GLADES	916	554	15	62739 .
LIBERTY	916	559	15	62744 .
MANATEE	916	560	15	62745 .
NASSAU	916	561	15	62746 .
LEON	948	27	22	62753 .
RUBY	287	256	15	62766 .
IRISH	287	259	15	62767 .
DUZY	932	231	22	62768 .
BOSTON	1750	237	22	62769 .
THE ALTA NO. I	MMM	294		62770 .
Amended	464	65	15	
AMERICA NO. I	MMM	295		62771 .
Amended	464	63	15	
AMERICA NO. 2	MMM	293		62772 .
Amended	464	64	15	
APRICOT	MMM	292		62773 .
Amended	464	60	15	
FRENCH KING	MMM	289		62774 .
Amended	464	67	15	
ALEXANDER	MMM	290		62775 .
Amended	464	59	15	
ITALIAN QUEEN	MMM	291		62776 .
Amended	464	71	15	
SHOVEL	MMM	331		62777 .
Amended	464	70	15	
FOUR QUEENS	287	257	15	62778 .
CHERRY	MMM	330		62784 .
Amended	464	66	14	
RAKE	3869	110	15	62788 .
HOE	3869	111	15	62789 .
MARLA	6104	1237	22	62790 .
MARLA NO. 2	6104	1239	22	62791 .
MARLA NO. 3	6104	1241	22	62792 .

MARLA NO. 4	6104	1243	22	62796
SHADOW #1	2827	63	23	36022 .
SHADOW #2	2827	64	23	36023 .
SHADOW #3	2827	65	23	36024 .
DOE 1	3366	300	23	27533 .
DOE 2	3366	301	23	27534 .
DOE 3	3366	302	23	27535 .
DOE 4	3366	303	23	27536 .
DOE 33	3363	430	23	27565 .
DOE 34	3363	431	23	27566 .

9202181148.JCL2.880015

RECEIVED
 B.L.M. AZ STATE OFFICE
 MAR 16 1992
 9:00 A.M.
 PHOENIX, ARIZONA

DECONCINI McDONALD BRAMMER YETWIN & LACY

A PROFESSIONAL CORPORATION

ATTORNEYS AT LAW

EVO DECONCINI (1901-1986)

JOHN R. McDONALD J. WM. BRAMMER, JR.
RICHARD M. YETWIN JOHN C. LACY
DINO DECONCINI ROBERT M. STRUSE
WILLIAM B. HANSON JOHN C. RICHARDSON
DAVID C. ANSON JAMES A. JUTRY
SPENCER A. SMITH MICHAEL R. URMAN
DENISE M. BAINTON DAVID F. GAONA
KAREN J. NYGAARD FRANCES J. HAYNES
PHILIP R. WOOTEN LUIS A. OCHOA
SUSAN E. MILLER GARY F. URMAN
MARK D. LAMMERS WAYNE E. YEHLING
CHRISTINA URIAS RONALD M. STOLL
GREGORY W. HUBER

2525 EAST BROADWAY BOULEVARD, SUITE 200
TUCSON, ARIZONA 85716-5303
(602) 322-5000
FAX: (602) 322-5585

March 12, 1992

2901 NORTH CENTRAL AVENUE, SUITE 1644
PHOENIX, ARIZONA 85012-2736
(602) 241-0100
FAX: (602) 241-0220

PLEASE REPLY TO TUCSON

Arizona State Office
Bureau of Land Management
3707 North 7th Street
Phoenix, AZ 85014

Re: Notice of Transfer of Interest

Ladies and Gentlemen:

I have enclosed herewith a copy of a Quitclaim Deed by which the Helvetia Land & Cattle Company conveyed its rights in certain mining claims to Dennis E. Nolen and Terry J. Nolen. The deed was recorded on March 6, 1992 in Docket 9241 at pages 1738 through 1742 of the official records of Pima County. The enclosed copy of the deed is furnished in compliance with 43 C.F.R. § 3833.3 for notice of transfer of interest. I have also enclosed Mr. and Mrs. Nolen's check in the amount of \$420.00 to cover the required filing fee.

Very truly yours,


John C. Lacy

bpm

Enclosures

c: Dennis and Terry Nolen (w/enc original deed)

9203121301.jcl2.880015

RECEIVED
B.L.M. AZ STATE OFFICE

MAR 16 1992
9:00 A.M.
PHOENIX, ARIZONA

UNITED STATES
DEPARTMENT OF THE INTERIOR
BUREAU OF LAND MANAGEMENT

RECEIPT AND ACCOUNTING ADVICE

NO. 1950069 04

RS/AZ 03/16/92

Subject: TRANSFER OF INTEREST (84)

2 13 12

420.00

Applicant:

DENNIS & TERRY NOLEN
HC 70, BOX 4610
SAHUARITA, AZ 85629

Remitter: SAME - CHECK #447
625-8697

OK gi

Assignor:

LEASE MANAGEMENT DATA NEW UPDATE PAYMENT

ORIGINAL SERIAL NO.	ASG.	TYPE	ST.	CTY.	FUND SYMBOL			ACRES/UNITS	RATE
AMC 2205, ET AL									

AMOUNT	ANV. DATE	EXP. DATE	BILL CYC.	S/C	DISTRICT	NEXT BILL	MISC. DATA	U of M	ACTUAL UNITS

ASSIGNMENT SERIAL NO.	ASG.	TYPE	ST.	CTY.	FUND SYMBOL			ACRES/UNITS	RATE

AMOUNT	ANV. DATE	EXP. DATE	BILL CYC.	S/C	DISTRICT	NEXT BILL	MISC. DATA	U of M	ACTUAL UNITS

APPLY REMITTANCE			
ACTION	FUND SYMBOL	CTY.	AMOUNT
FILING FEE			
RENTAL			
UNEARNED			
REFUND			
TOTAL			
AMOUNT DUE			

Remarks:

BY: _____ DATE: _____

- Lease in Escrow?
- KGS? Of Interest?
- Auto Escalates? Operating Rights?
- Auto Renew? Operator
- Bond Filed?

FOR MMS USE ONLY		
BILLEE	NUMBER	FOREST REFUGE
OCS SECTION		
CODE		

2194
13284
14972
15002
25210
27423
28871

TICOR TITLE INSURANCE COMPANY

2196-2204, 2211
13284, 13286, 13288-13319
14972-14982, 14984-14989
15002-15033
25210-25238, 25243-25265, 25268-25312

25349, 25351, 25353, 25355, 25357, 25359
25361, 25363, 25365, 25367, 25369, 25371, 25373
25375, 25377, 25379-25390, 25662, 25664,
QUITCLAIM DEED 25666, 25668, 25670,
25692-25712, 25714, 25716,
25718, 25720, 25722, 25723-25741

35995

46740

47449

62735

64123

66803

74390

75181

95315

99789

117279

129394

24

THIS QUITCLAIM DEED is made and entered into effective the 15th day

of August, 1988, between DENNIS LAUDERBACH and GAIL ANN LAUDERBACH, husband and wife, and PIONEER TRUST COMPANY OF ARIZONA, an Arizona corporation, as Trustee under Trust No. 11,778 (collectively "Grantor"), and ASARCO INCORPORATED, a New Jersey corporation

("Grantee"). 66835-66838
74390-74418

27423-27428, 27451-27453,
27455, 27457, 27459, 27461, 27463
27465-27476, 27478, 27480, 27482

RECEIVED
P.L.M. AZ STATE OFFICE

27513-27532

28871

36021, 36025-36032, 36034, 36036-36070, 36073-36078, 36081-36084

36086-36099, 36100-36138.

46740-46815

47482-47491, 47512-47527

62785-62787

64123-64126, 64131, 64133-64138

WITNESSETH: 75181-75186,
95315
99789-99823
117293-117301, 117304-117306
129394

OCT 02 1989
7:45 A.M.
PHOENIX, ARIZONA

Grantor for and in consideration of the sum of TEN DOLLARS (\$10.00), and other good and valuable consideration, has remised, released, and forever quitclaimed, and by these presents does remise, release and forever quitclaim, unto Grantee and to its successors and assigns forever, all of Grantor's right, title, and interest which it has or may hereafter acquire in and to that certain real property situated in Pima County, Arizona, and to all those certain unpatented mining claims situated in Pima County, Arizona, all more particularly described in Exhibit "A" attached hereto and made a part hereof.

EXEMPT FROM AFFIDAVIT OF PROPERTY VALUE PER ARS 41-1612, A-6.

Disclosure of Beneficiaries in compliance with A.R.S. 33-404 for the above-referenced trust is recorded in Docket 8156 at page 697.

See A MC File 2194
For complete transfer
packet.

8351 1802

ENTERED IN COMPUTER
10-5-89

24

2

TOGETHER WITH all lodes, ledges, veins and mineral bearing rock, both known and unknown, lying within the boundaries of the above noted claims, together with all dips, spurs, and angles, and all the ores, mineral-bearing quartz, rock and earth or other deposits therein or thereon, and all of the rights, privileges, and franchises thereto incident, and all and singular the tenements, hereditaments and appurtenances thereunto or in anywise appertaining, and the rents, issues and profits thereof; and also all the estate, right, title, interest, property, possession, claim and demand whatsoever, as well in law as in equity, of said Grantor, of, in or to the claims and every part thereof, with the appurtenances, including all after acquired title.

Reserving unto DENNIS LAUDERBACH and GAIL ANN LAUDERBACH, husband and wife, a royalty of one and one-half percent (1 1/2%) and unto PIONEER TRUST COMPANY OF ARIZONA, an Arizona corporation, as Trustee under Trust No. 11,778, a royalty of one and one-half percent (1 1/2%) of the net smelter returns from all minerals extracted therefrom. The term "net returns" shall mean the total returns from the smelter or other purchaser less all charges by the smelter or other purchaser, including, without limitation, processing, smelting or other reduction charges, refining charges, selling charges and charges for railroad or other transportation from the point of loading to the smelter or other purchaser. If minerals are processed in a smelter or refinery owned or operated by Grantee,

RECEIVED
B.L.M. AZ STATE OFFICE


OCT 02 1989


-2-

7:45 A.M.
PHOENIX, ARIZONA

8351 1803

customary deductions shall be made by Grantee for smelting or other processing charges, refining charges and selling charges in the determination of net returns. Net smelter returns shall be calculated and paid with respect to each calendar quarter in which net smelter returns are realized by Grantee. Grantee shall make royalty payments due Grantor hereunder within thirty (30) days following the end of each such calendar quarter. Such payments shall be accompanied by a statement setting forth the computation of net smelter returns and the deductions, as described above, to which Grantee is entitled. All net smelter returns royalty payments shall be deemed correct unless disputed or questioned by Grantor in writing within one year from the receipt thereof. It is specifically understood and agreed by Grantor that the reservation of the net returns royalties recited herein shall not obligate Grantee in any manner to open any mine or to conduct any operations other than as Grantee, in its sole discretion, from time to time determines.


Dennis Lauderbach


Gail Ann Lauderbach

RECEIVED
B.L.M. AZ STATE OFFICE

OCT 02 1969

7:45 A.M.
PHOENIX, ARIZONA

PIONEER TRUST COMPANY OF ARIZONA
as Trustee Under Trust No. 11,778


By: [Signature]
Its: Trust Officer

STATE OF ARIZONA)
County of Pima) : ss.

On this the 15th day of August, 1988, before me, the undersigned Notary Public, personally appeared Dennis Lauderbach and Gail Ann Lauderbach, and acknowledged that they executed the foregoing instrument for the purposes therein contained.

[Signature]
Notary Public

My Commission Expires:
12/10/88



STATE OF ARIZONA)
County of Pima) : ss.

On this the 15th day of August, 1988, before me, the undersigned Notary Public, personally appeared [Signature] Officer, acting in his capacity as Trust of Pioneer Trust Company of Arizona, an Arizona corporation, as Trustee under Trust No. 11,778, and acknowledged that he executed the foregoing instrument for the purposes therein contained on behalf of Pioneer Trust Company of Arizona.

[Signature]
Notary Public

RECEIVED
B.L.M. AZ STATE OFFICE

My Commission Expires:
12/10/88

OCT 02 1988
7:45 A.M.
PHOENIX, ARIZONA

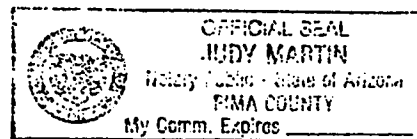


Exhibit "A"

Grazing Permits

USFS DeBaud Grazing Permit
75 Animal Units

USFS Rosemont Grazing Permit
250 Animal Units

Unpatented Lode Mining Claims

The 630 unpatented lode mining claims described on pages A-2 through A-19 of this Exhibit.

A-1

RECEIVED
B.L.M. AZ STATE OFFICE

OCT 02 1989

7:45 A.M.
PHOENIX, ARIZONA

8351 1806

DECONCINI McDONALD BRAMMER YETWIN LACY & ZIMMERMAN

A PROFESSIONAL CORPORATION

ATTORNEYS AT LAW

240 NORTH STONE AVENUE
TUCSON, ARIZONA 85701-1295
(602) 623-3411
FAX: (602) 624-0972

EVO DECONCINI (1901-1986)

JOHN R. McDONALD	J. WM. BRAMMER, JR.
RICHARD M. YETWIN	JOHN C. LACY
ROBERT M. STRUSE	WILLIAM B. HANSON
JOHN C. RICHARDSON	DAVID C. ANSON
JAMES A. JUTRY	SPENCER A. SMITH
MICHAEL R. URMAN	DENISE M. BAINTON
KAREN J. NYGAARD	LUIS A. OCHOA
SUSAN E. MILLER	GARY F. URMAN

January 6, 1988

2600 NORTH CENTRAL AVENUE, SUITE 1600
PHOENIX, ARIZONA 85004-3016
(602) 248-0036
FAX: (602) 248-8214

DOUGLAS G. ZIMMERMAN
GARY L. LASSEN
DINO DECONCINI
KENNETH C. SUNDLOF, JR.
JAMES E. CARTER
DIANE M. MILLER
MATTHEW R. BERENS
SHARON M. HENSLEY
D. REX SHUMWAY II
COLLEEN L. FRENCH
NEIL W. THOMSON
JOHN P. LOVINGER

62735
2194
27423
35995
lji

PLEASE REPLY TO TUCSON
File No. 860502

Arizona State Office
Bureau of Land Management
United States Department
of the Interior
3707 North 7th Street
Phoenix, Arizona 85014


Re: Notice of Transfer of Interest

Gentlemen:

I have enclosed herewith a copy of a Quit Claim Deed whereby an undivided 40% of certain unpatented mining claims in the Helvetia Mining District, Pima County, Arizona was transferred from Helvetia Land & Cattle Company to Sahuarita Mining 1986, Limited, a Colorado limited partnership. This document is recorded in Docket 8195, Pages 1902-06 of the official records of Pima County. The mailing address of the transferee is Suite 105, 1155 Kelly Johnson Blvd., Colorado Springs, Colorado 80920.

This letter and the enclosed deed constitutes the Notice of Transfer of Interest pursuant to the requirements of 43 C.F.R. § 3833.3.

Very truly yours,


John C. Lacy

/jp
encl.

c: Robert Knox (w/enc. orig. deed)
Dennis E. Nolen (w/enc. copy deed)

0106881645.jcl2

RECEIVED
B.L.M. AZ STATE OFFICE

JAN 11 1988

7:45 A.M.
PHOENIX, ARIZONA

QUITCLAIM DEED

HELVETIA LAND & CATTLE CO., INC., an Arizona corporation, whose address is Sasabe Star Route, Box 25-X, Tucson, Arizona 85736, the "Grantor," for and in consideration of Ten Dollars (\$10.00) and other valuable considerations, does hereby quitclaim to SAHUARITA MINING 1986, LIMITED, a Colorado limited partnership, whose address is Suite 105, 1155 Kelly Johnson Blvd., Colorado Springs, Colorado 80920, the "Grantee," an undivided forty percent (40%) of all of its right, title and interest in and to those certain unpatented mining claims of Grantor situated in the Helvetia Mining District, Pima County, Arizona, the names of which and the place of record of the location notices thereof in the official records of Pima County and the authorized office of the Bureau of Land Management are as set forth in Exhibit A attached hereto and incorporated herein by this reference.

ENTERED IN COMPUTER
2-1-88 *lpc*

DATED this 29th day of December, 1987.

HELVETIA LAND & CATTLE CO., INC.

By *Dennis E. Nolen*
Dennis E. Nolen, President
✓ 62776
✓ 62784
✓ 62788-62792
✓ 62753
✓ 62766-62778
✓ 62744-62746
✓ 27565-27566
✓ 35995-36020
✓ 36022-36024
✓ 62735-62739
2205-2210V
27443-27450V
27503-27508V
27533-27536V

STATE OF ARIZONA)
County of Pima) ss.

The foregoing instrument was acknowledged before me this 29th day of December, 1987, by Dennis E. Nolen, the President of Helvetia Land & Cattle Co., Inc., an Arizona corporation, for and on behalf of the corporation.

[Signature]
Notary Public

RECEIVED
B.L.M. AZ STATE OFFICE

JAN 11 1988

7:45 A.M.
PHOENIX, ARIZONA

My commission expires:
April 17, 1988

8195 1903

Exempt A-6

5

Exhibit A

Eighty four (84) unpatented lode mining claims situated in the Helvetia Mining District of Pima County, Arizona, the location notices and latest amended location notices, if any, of which are recorded in the office of the County Recorder of Pima County, Arizona, in the books and at the pages set forth below:

B.L.M. Serial No.	Name of Claim	Book	Page	Location Notice Posted:		
				G & SR B & M Pima County, Arizona		
				Sec.	Twp.	Rge.
A MC 2205	WALTHUM	942	87			
	WALTHUM/AMENDED	5436	812	22	18S	15E
A MC 2206	FLAT TOP	913	600			
	FLAT TOP/AMENDED	5436	813	15	18S	15E
A MC 2207	ROUND TOP	914	1			
	ROUND TOP/AMENDED	5436	814	15	18S	15E
A MC 2208	THE AXE	287	258			
	THE AXE/AMENDED	5436	815	14	18S	15E
A MC 2209	SUZY	934	536			
	SUZY/AMENDED	5436	816	22	18S	15E
A MC 2210	ALACHUA	916	549			
	ALACHUA/AMENDED	5436	817	22	18S	15E
A MC 27443	ELK 27 A	3423	187	11	18S	15E
A MC 27444	ELK 28 A	3423	188	11	18S	15E
A MC 27445	ELK 29	3368	604	11	18S	15E
A MC 27446	ELK 30	3368	605	11	18S	15E
A MC 27447	ELK 31	3368	606	11	18S	15E
A MC 27448	ELK 32	3368	607	11	18S	15E
A MC 27449	ELK 33	3368	608	11	18S	15E
A MC 27450	ELK 34	3368	609	11	18S	15E
A MC 27503	ELK 108	3368	683	11	18S	15E
A MC 27504	ELK 109	3368	684	10	18S	15E
A MC 27505	ELK 110	3368	685	10	18S	15E
A MC 27506	ELK 111	3368	686	10	18S	15E
A MC 27507	ELK 112	3368	687	10	18S	15E
A MC 27508	ELK 115	3368	690	11	18S	15E
A MC 27533	DOE 1	3366	300	23	18S	15E
A MC 27534	DOE 2	3366	301	23	18S	15E
A MC 27535	DOE 3	3366	302	23	18S	15E
A MC 27536	DOE 4	3366	303	23	18S	15E
A MC 27565	DOE 33	3363	430	23	18S	15E
A MC 27566	DOE 34	3363	431	23	18S	15E

RECEIVED
B.L.M. AZ STATE OFFICE

JAN 11 1988

8195 1904

7:45 A.M.
PHOENIX, ARIZONA

Location Notice Posted:

B.L.M. Serial No.	Name of Claim	Book	Page	G & SR B & M Pima County, Arizona		
				Sec.	Twp.	Rge.
A MC 35995.	ELK 49	3368	624	14	18S	15E
A MC 35996.	ELK 50	3368	625	14	18S	15E
A MC 35997.	ELK 51	3368	626	14	18S	15E
A MC 35998.	ELK 52	3368	627	14	18S	15E
A MC 35999.	ELK 53	3368	628	14	18S	15E
A MC 36000.	ELK 54	3368	629	14	18S	15E
A MC 36001.	ELK 55	3368	630	14	18S	15E
A MC 36002.	ELK 56	3368	631	14	18S	15E
A MC 36003.	ELK 57	3368	632	14	18S	15E
A MC 36004.	ELK 58	3368	633	14	18S	15E
A MC 36005.	ELK 59	3368	634	14	18S	15E
A MC 36006.	ELK 60	3368	635	14	18S	15E
A MC 36007.	ELK 61	3368	636	14	18S	15E
A MC 36008.	ELK 62	3368	637	14	18S	15E
A MC 36009.	ELK 63	3368	638	14	18S	15E
A MC 36010.	ELK 64	3368	639	14	18S	15E
A MC 36011.	ELK 65	3368	640	14	18S	15E
A MC 36012.	ELK 66	3368	641	14	18S	15E
A MC 36013.	ELK 67	3368	642	14	18S	15E
A MC 36014.	ELK 68	3368	643	14	18S	15E
A MC 36015.	ELK 69	3368	644	14	18S	15E
A MC 36016.	ELK 113	3368	688	14	18S	15E
A MC 36017.	ELK 114	3368	689	14	18S	15E
A MC 36018.	BUZZARD NO. 2	2089	291	14	18S	15E
A MC 36019.	BUZZARD NO. 3	2089	292	14	18S	15E
A MC 36020.	BUZZARD NO. 4	2089	293	13	18S	15E
A MC 36022.	SHADOW #1	2827	63	23	18S	15E
A MC 36023.	SHADOW #2	2827	64	23	18S	15E
A MC 36024.	SHADOW #3	2827	65	23	18S	15E
A MC 62735.	BAKER	916	550	15	18S	15E
A MC 62736.	DADE	916	551	15	18S	15E
A MC 62737.	EUSTIS	916	552	15	18S	15E
A MC 62738.	FLAGLER	916	553	15	18S	15E
A MC 62739.	GLADES	916	554	15	18S	15E
A MC 62744.	LIBERTY	916	559	15	18S	15E
A MC 62745.	MANATEE	916	560	15	18S	15E
A MC 62746.	NASSAU	916	561	15	18S	15E
A MC 62753.	LEON	948	27	22	18S	15E
A MC 62766.	RUBY	287	256	15	18S	15E
A MC 62767.	IRISH	287	259	15	18S	15E
A MC 62768.	DUZY	932	231	22	18S	15E
A MC 62769.	BOSTON	1750	237	22	18S	15E
A MC 62770.	THE ALTA NO. I	MMM	294			
	THE ALTA NO. 1/AMENDED	464	65	15	18S	15E
A MC 62771.	AMERICA NO. I	MMM	295			
	AMERICA NO. 1/AMENDED	464	63	15	18S	15E
A MC 62772.	AMERICA NO. 2	MMM	293			
	AMERICA NO. 2/AMENDED	464	64	15	18S	15E

RECEIVED

B.L.M. AZ STATE OFFICE

JAN 11 1988

7:45 A.M.

PHOENIX, ARIZONA

8195 1905

Location Notice Posted:

G & SR B & M

Pima County, Arizona

B.L.M. Serial No.	Name of Claim	Book	Page	Sec.	Twp.	Rge.
A MC 62773	APRICOT	MMM	292			
	APRICOT/AMENDED	464	60	15	18S	15E
A MC 62774	FRENCH KING	MMM	289			
	FRENCH KING/AMENDED	464	67	15	18S	15E
A MC 62775	ALEXANDER	MMM	290			
	ALEXANDER/AMENDED	464	59	15	18S	15E
A MC 62776	ITALIAN QUEEN	MMM	291			
	ITALIAN QUEEN/AMENDED	464	71	15	18S	15E
A MC 62777	SHOVEL	MMM	331			
	SHOVEL/AMENDED	464	70	15	18S	15E
A MC 62778	FOUR QUEENS	287	257	15	18S	15E
A MC 62784	CHERRY	MMM	330			
	CHERRY/AMENDED	464	66	14	18S	15E
A MC 62788	RAKE	3869	110	15	18S	15E
A MC 62789	HOE	3869	111	15	18S	15E
A MC 62790	MARLA	6104	1237-1238	22	18S	15E
A MC 62791	MARLA NO. 2	6104	1239-1240	22	18S	15E
A MC 62792	MARLA NO. 3	6104	1241-1242	22	18S	15E
A MC 62796	MARLA NO. 4	6104	1243-1244	22	18S	15E

RECEIVED
B.L.M. AZ STATE OFFICE

JAN 11 1988

7:45 A.M.
PHOENIX, ARIZONA

8195 1906

DO NOT DETACH CERTIFICATE FROM DOCUMENT

PIMA COUNTY RECORDER
RICHARD KENNEDY, RECORDER
PIMA COUNTY, ARIZONA
CERTIFICATE OF RECORDING

01/05/88
15:47:00

NO. OF PAGES: 005
SEQUENCE: 88000996 DOCKET: 08195 PAGE: 1902
RECORDING TYPE: QUIT CLAIM DEED
GRANTOR: HELVETIA LAND & CATTLE CO INC
GRANTEE: SAHUARITA MINING 1986 LIMITED


	5 PAGES	AT		\$	5.00
	CONVERSION FEE				3.00
	0 AFFIDAVIT	AT	2.00 EACH		.00
	0 COPIES	AT	1.00 EACH		.00
	0 POSTAGE	AT	1.00 EACH		.00
	0 SEARCHES	AT	10.00 EACH		.00

W
DECONCINI & MCDONALD
TUCSON AZ 85701

TOTAL 8.00

SMD		AMOUNT PAID \$	8.00
DEPUTY RECORDER	1111 AS21	AMOUNT DUE \$.00

THE ABOVE SPACE FOR RECORDERS USE ONLY
TO BE RECORDED AS PART OF DOCUMENT



RECEIVED
B.L.M. AZ STATE OFFICE

JAN 11 1988

7:45 A.M.
PHOENIX, ARIZONA

8195 1902



ANAMAX MINING COMPANY 2205
P.O. BOX 127, SAHUARITA, ARIZONA 85629 27443
602-791-2810 35995

October 27, 1987 62735

lji

CERTIFIED NO. P 193 142 984
RETURN RECEIPT REQUESTED

BUREAU OF LAND MANAGEMENT
Arizona State Office
Siete Square
3707 North 7th Street
Phoenix, AZ 85014

RECEIVED
B.L.M. AZ STATE OFFICE
OCT 30 1987
7:45 A.M.
PHOENIX, ARIZONA

*ON computer
11-9-87
lji*

NOTICE OF TRANSFER OF INTEREST

Pursuant to regulations in 43 CFR SS3833.3 this letter serves as
NOTICE OF TRANSFER OF INTEREST to

HELVETIA LAND & CATTLE CO., INC.
c/o Ms. Brenda Carrillo
LAWYERS TITLE OF ARIZONA
450 W. Paseo Redondo
Tucson, Arizona 85705

of the following eighty-four (84) unpatented lode mining claims
listed on EXHIBIT A attached hereto.

Enclosed is a copy of the following supporting document:

QUIT-CLAIM DEED from Anamax Mining Company
to HELVETIA LAND & CATTLE CO., INC.
dated June 24, 1987 and recorded in the
Pima County Recorder's office in Docket
8072, Pages 946-950.

ANAMAX MINING COMPANY

Harold F. Metz
Controller

pc: Ms. Brenda Carrillo

Exhibit A

Eighty four (84) unpatented lode mining claims situated in the Helvetia Mining District of Pima County, Arizona, the location notices and latest amended location notices, if any, of which are recorded in the office of the County Recorder of Pima County, Arizona, in the books and at the pages set forth below:

B.L.M. Serial No.	Name of Claim	Book	Page	Location Notice Posted:		
				Sec.	Twp.	Rge.
✓ A MC 2205- 2210	WALTHUM	942	87			
	WALTHUM/AMENDED	5436	812	22	18S	15E
A MC 2206	FLAT TOP	913	600			
	FLAT TOP/AMENDED	5436	813	15	18S	15E
A MC 2207	ROUND TOP	914	1			
	ROUND TOP/AMENDED	5436	814	15	18S	15E
A MC 2208	THE AXE	287	258			
	THE AXE/AMENDED	5436	815	14	18S	15E
A MC 2209	SUZY	934	536			
	SUZY/AMENDED	5436	816	22	18S	15E
A MC 2210	ALACHUA	916	549			
	ALACHUA/AMENDED	5436	817	22	18S	15E
✓ A MC 27443- 27450	ELK 27 A	3423	187	11	18S	15E
A MC 27444	ELK 28 A	3423	188	11	18S	15E
A MC 27445	ELK 29	3368	604	11	18S	15E
A MC 27446	ELK 30	3368	605	11	18S	15E
A MC 27447	ELK 31	3368	606	11	18S	15E
A MC 27448	ELK 32	3368	607	11	18S	15E
A MC 27449	ELK 33	3368	608	11	18S	15E
✓ A MC 27450	ELK 34	3368	609	11	18S	15E
✓ A MC 27503- 27508	ELK 108	3368	683	11	18S	15E
A MC 27504	ELK 109	3368	684	10	18S	15E
A MC 27505	ELK 110	3368	685	10	18S	15E
A MC 27506	ELK 111	3368	686	10	18S	15E
A MC 27507	ELK 112	3368	687	10	18S	15E
✓ A MC 27508	ELK 115	3368	690	11	18S	15E
✓ A MC 27533- 27536	DOE 1	3366	300	23	18S	15E
A MC 27534	DOE 2	3366	301	23	18S	15E
A MC 27535	DOE 3	3366	302	23	18S	15E
✓ A MC 27536	DOE 4	3366	303	23	18S	15E
✓ A MC 27565	DOE 33	3363	430	23	18S	15E
A MC 27566	DOE 34	3363	431	23	18S	15E

RECEIVED
B.L.M. AZ STATE OFFICE

OCT 30 1987

7:45 A.M.
PHOENIX, ARIZONA

Location Notice Posted:

B.L.M. Serial No.	Name of Claim	Book	Page	G & SR B & M Pima County, Arizona		
				Sec.	Twp.	Rge.
✓ A MC 35995-36020	ELK 49	3368	624	14	18S	15E
A MC 35996	ELK 50	3368	625	14	18S	15E
A MC 35997	ELK 51	3368	626	14	18S	15E
A MC 35998	ELK 52	3368	627	14	18S	15E
A MC 35999	ELK 53	3368	628	14	18S	15E
A MC 36000	ELK 54	3368	629	14	18S	15E
A MC 36001	ELK 55	3368	630	14	18S	15E
A MC 36002	ELK 56	3368	631	14	18S	15E
A MC 36003	ELK 57	3368	632	14	18S	15E
A MC 36004	ELK 58	3368	633	14	18S	15E
A MC 36005	ELK 59	3368	634	14	18S	15E
A MC 36006	ELK 60	3368	635	14	18S	15E
A MC 36007	ELK 61	3368	636	14	18S	15E
A MC 36008	ELK 62	3368	637	14	18S	15E
A MC 36009	ELK 63	3368	638	14	18S	15E
A MC 36010	ELK 64	3368	639	14	18S	15E
A MC 36011	ELK 65	3368	640	14	18S	15E
A MC 36012	ELK 66	3368	641	14	18S	15E
A MC 36013	ELK 67	3368	642	14	18S	15E
A MC 36014	ELK 68	3368	643	14	18S	15E
A MC 36015	ELK 69	3368	644	14	18S	15E
A MC 36016	ELK 113	3368	688	14	18S	15E
A MC 36017	ELK 114	3368	689	14	18S	15E
A MC 36018	BUZZARD NO. 2	2089	291	14	18S	15E
A MC 36019	BUZZARD NO. 3	2089	292	14	18S	15E
A MC 36020	BUZZARD NO. 4	2089	293	13	18S	15E
✓ A MC 36022	SHADOW #1	2827	63	23	18S	15E
✓ A MC 36023	SHADOW #2	2827	64	23	18S	15E
✓ A MC 36024	SHADOW #3	2827	65	23	18S	15E
✓ A MC 62735	BAKER	916	550	15	18S	15E
A MC 62736	DADE	916	551	15	18S	15E
A MC 62737	EUSTIS	916	552	15	18S	15E
A MC 62738	FLAGLER	916	553	15	18S	15E
A MC 62739	GLADES	916	554	15	18S	15E
✓ A MC 62744	LIBERTY	916	559	15	18S	15E
A MC 62745	MANATEE	916	560	15	18S	15E
A MC 62746	NASSAU	916	561	15	18S	15E
✓ A MC 62753	LEON	948	27	22	18S	15E
✓ A MC 62766-62778	RUBY	287	256	15	18S	15E
A MC 62767	IRISH	287	259	15	18S	15E
A MC 62768	DUZY	932	231	22	18S	15E
A MC 62769	BOSTON	1750	237	22	18S	15E
A MC 62770	THE ALTA NO. I	MMM	294			
	THE ALTA NO. 1/AMENDED	464	65	15	18S	15E
A MC 62771	AMERICA NO. I	MMM	295			
	AMERICA NO. 1/AMENDED	464	63	15	18S	15E
A MC 62772	AMERICA NO. 2	MMM	293			
	AMERICA NO. 2/AMENDED	464	64	15	18S	15E

RECEIVED

B.L.M. AZ STATE OFFICE

OCT 30 1987

7:45 A.M.
PHOENIX, ARIZONA

Location Notice Posted:

G & SR B & M

Pima County, Arizona

Sec. Twp. Rge.

B.L.M.
Serial No.

Name of Claim

Book

Page

15

18S

15E

A MC 62773

APRICOT
APRICOT/AMENDED

MMM
464

292
60

A MC 62774

FRENCH KING
FRENCH KING/AMENDED

MMM
464

289
67

A MC 62775

ALEXANDER
ALEXANDER/AMENDED

MMM
464

290
59

A MC 62776

ITALIAN QUEEN
ITALIAN QUEEN/AMENDED

MMM
464

291
71

A MC 62777

SHOVEL
SHOVEL/AMENDED

MMM
464

331
70

A MC 62778

FOUR QUEENS

287

257

✓ A MC 62784

CHERRY
CHERRY/AMENDED

MMM
464

330
66

✓ A MC 62788

RAKE

3869

110

A MC 62789

HOE

3869

111

A MC 62790

MARLA

6104

1237-1238

14

18S

15E

15

18S

15E

15

18S

15E

22

18S

15E

A MC 62791

MARLA NO. 2

6104

1239-1240

A MC 62792

MARLA NO. 3

6104

1241-1242

✓ A MC 62796

MARLA NO. 4

6104

1243-1244

22

18S

15E

22

18S

15E

22

18S

15E

RECEIVED
B.L.M. AZ STATE OFFICE

OCT 30 1987

7:45 A.M.
PHOENIX, ARIZONA

Recorded at the request of:

Recording Data:

TICOR TITLE INSURANCE COMPANY

When recorded, mail to:
Ms. Brenda Carrillo
LAWYERS TITLE OF ARIZONA
450 W. Paseo Redondo
Tucson, Arizona 85705

QUIT-CLAIM DEED

(Exempt A's)

For the consideration of Ten Dollars, and other valuable considerations, I or we,

ANAMAX MINING COMPANY, an Arizona general partnership

hereby quit-claim to

HELVETIA LAND & CATTLE CO., INC.,

all right, title, or interest in the following real property located in PIMA County, Arizona:

SEE EXHIBIT "A" ATTACHED HERETO AND BY THIS REFERENCE MADE A PART HEREOF.

Dated: JUNE 24, 19 87

ANAMAX MINING COMPANY, an Arizona general partnership.

BY:
ITS:

Acknowledged before me on June 24, 19 87 by
HAROLD F. METZ, Controller for ANAMAX MINING COMPANY, an Arizona general partnership

Marion Deol
Notary Public

My commission will expire: February 15, 1988

STATE OF ARIZONA) ss.
County of PIMA

STATE OF _____) ss.
County of _____

Acknowledged before me on _____, 19 ____ by _____

My commission will expire: _____
Notary Public

NOTE: The parties are cautioned that by completing and executing this document, legal rights, duties and obligations are created. By signing, the parties acknowledge that they have been advised to seek and obtain independent legal counsel as to all matters contained in the within document prior to signing same and that said parties have obtained advice or choose to proceed without same.



TICOR TITLE INSURANCE

8072 947

E-443020-JM

RECEIVED
AZ STATE OFFICE

06-30-1987

4:45 A.M.
PHOENIX, ARIZONA

Curtesy Property - 1/10 Title Subordinate

DEPT. OF RECORDS
 AND INFORMATION SERVICES
 PHOENIX, ARIZONA
 CERTIFICATE OF RECORDING

STAMP
 NO. 1234

RECORDING NO. 8072 946
 INSTRUMENT NO. 8072 946
 INSTRUMENT TYPE: [unclear]
 INSTRUMENT VALUE: \$ [unclear]
 INSTRUMENT DATE: [unclear]

SEARCH	INDEX	FILE	STAMP	TOTAL
\$ [unclear]	\$ [unclear]	\$ [unclear]	\$ [unclear]	\$ [unclear]
TOTAL				\$ [unclear]

THE ABOVE SPACE FOR RECORDERS USE ONLY
 TO BE RECORDED AS PART OF DOCUMENT

8072 946

RECEIVED
 B.L.M. AZ STATE OFFICE
 OCT 30 1987
 7:45 A.M.
 PHOENIX, ARIZONA

Exhibit A

Eighty four (84) unpatented lode mining claims situated in the Helvetia Mining District of Pima County, Arizona, the location notices and latest amended location notices, if any, of which are recorded in the office of the County Recorder of Pima County, Arizona, in the books and at the pages set forth below:

B.L.M. Serial No.	Name of claim	Book	Page	Location Notice Posted:		
				G & SR B & M		
				Pima County, Arizona		
				Sec.	Twp.	Rge.
A MC 2205	WALTHUM	942	87			
	WALTHUM/AMENDED	5436	812	22	18S	15E
A MC 2206	FLAT TOP	913	600			
	FLAT TOP/AMENDED	5436	813	15	18S	15E
A MC 2207	ROUND TOP	914	1			
	ROUND TOP/AMENDED	5436	814	15	18S	15E
A MC 2208	THE AXE	287	258			
	THE AXE/AMENDED	5436	815	14	18S	15E
A MC 2209	SUZY	934	536			
	SUZY/AMENDED	5436	816	22	18S	15E
A MC 2210	ALACHUA	916	549			
	ALACHUA/AMENDED	5436	817	22	18S	15E
A MC 27443	ELK 27 A	3423	187	11	18S	15E
A MC 27444	ELK 28 A	3423	188	11	18S	15E
A MC 27445	ELK 29	3368	604	11	18S	15E
A MC 27446	ELK 30	3368	605	11	18S	15E
A MC 27447	ELK 31	3368	606	11	18S	15E
A MC 27448	ELK 32	3368	607	11	18S	15E
A MC 27449	ELK 33	3368	608	11	18S	15E
A MC 27450	ELK 34	3368	609	11	18S	15E
A MC 27503	ELK 108	3368	683	11	18S	15E
A MC 27504	ELK 109	3368	684	10	18S	15E
A MC 27505	ELK 110	3368	685	10	18S	15E
A MC 27506	ELK 111	3368	686	10	18S	15E
A MC 27507	ELK 112	3368	687	10	18S	15E
A MC 27508	ELK 115	3363	690	11	18S	15E
A MC 27533	DOE 1	3366	300	23	18S	15E
A MC 27534	DOE 2	3366	301	23	18S	15E
A MC 27535	DOE 3	3366	302	23	18S	15E
A MC 27536	DOE 4	3366	303	23	18S	15E
A MC 27565	DOE 33	3363	430	23	18S	15E
A MC 27566	DOE 34	3363	431	23	18S	15E

8072 - 948

RECEIVED
B.L.M. AZ STATE OFFICE

OCT 30 1987

7:45 A.M.
PHOENIX, ARIZONA

Location Notice Posted:

G & SR B & M
Pima County, Arizona
Sec. Twp. Rge.

B.L.M. Serial No.	Name of Claim	Book	Page	Sec.	Twp.	Rge.
A MC 35995	E K 49	3368	624	14	18S	15E
A MC 35996	ELK 50	3368	625	14	18S	15E
A MC 35997	ELK 51	3368	626	14	18S	15E
A MC 35998	ELK 52	3368	627	14	18S	15E
A MC 35999	ELK 53	3368	628	14	18S	15E
A MC 36000	ELK 54	3368	629	14	18S	15E
A MC 36001	ELK 55	3368	630	14	18S	15E
A MC 36002	ELK 56	3368	631	14	18S	15E
A MC 36003	ELK 57	3368	632	14	18S	15E
A MC 36004	ELK 58	3368	633	14	18S	15E
A MC 36004	ELK 58	3368	634	14	18S	15E
A MC 36005	ELK 59	3368	635	14	18S	15E
A MC 36006	ELK 60	3368	636	14	18S	15E
A MC 36007	ELK 61	3368	637	14	18S	15E
A MC 36008	ELK 62	3368	638	14	18S	15E
A MC 36009	ELK 63	3368	639	14	18S	15E
A MC 36010	ELK 64	3368	640	14	18S	15E
A MC 36011	ELK 65	3368	641	14	18S	15E
A MC 36012	ELK 66	3368	642	14	18S	15E
A MC 36013	ELK 67	3368	643	14	18S	15E
A MC 36014	ELK 68	3368	644	14	18S	15E
A MC 36015	ELK 69	3368	688	14	18S	15E
A MC 36016	ELK 113	3368	689	14	18S	15E
A MC 36017	ELK 114	3368	689	14	18S	15E
A MC 36018	BUZZARD NO. 2	2089	291	14	18S	15E
A MC 36019	BUZZARD NO. 3	2089	292	14	18S	15E
A MC 36020	BUZZARD NO. 4	2089	293	13	18S	15E
A MC 36022	SHADOW #1	2827	63	23	18S	15E
A MC 36023	SHADOW #2	2827	64	23	18S	15E
A MC 36024	SHADOW #3	2827	65	23	18S	15E
A MC 62735	BAKER	916	550	15	18S	15E
A MC 62736	DADE	916	551	15	18S	15E
A MC 62737	EUSTIS	916	552	15	18S	15E
A MC 62738	FLAGLER	916	553	15	18S	15E
A MC 62739	GLADES	916	554	15	18S	15E
A MC 62744	LIBERTY	916	559	15	18S	15E
A MC 62745	MANATEE	916	560	15	18S	15E
A MC 62746	NASSAU	916	561	15	18S	15E
A MC 62753	LEON	948	27	22	18S	15E
A MC 62766	RUBY	287	256	15	18S	15E
A MC 62767	IRISH	287	259	15	18S	15E
A MC 62768	DU'Y	932	231	22	18S	15E
A MC 62769	BOSTON	1750	237	22	18S	15E
A MC 62770	THE ALTA NO. 1	MMM	294			
	THE ALTA NO. 1/AMENDED	464	65	15	18S	15E
A MC 62771	AMERICA NO. 1	MMM	295			
	AMERICA NO. 1/AMENDED	464	63	15	18S	15E
A MC 62772	AMERICA NO. 2	MMM	293			
	AMERICA NO. 2/AMENDED	464	64	15	18S	15E

8072 949

RECEIVED
B.L.M. AZ STATE OFFICE

OCT 30 1987

7:45 A.M.
PHOENIX, ARIZONA

Location Notice Posted:

G & SR B & M

Pima County, Arizona

Sec. Twp. Rge.

B.L.M. Serial No.	Name of Claim	Book	Page	Sec.	Twp.	Rge.
A MC 62773	APRICOT	MMM	292			
	APRICOT/AMENDED	464	60	15	18S	15E
A MC 62774	FRENCH KING	MMM	289			
	FRENCH KING/AMENDED	464	67	15	18S	15E
A MC 62775	ALEXANDER	MMM	290			
	ALEXANDER/AMENDED	464	59	15	18S	15E
A MC 62776	ITALIAN QUEEN	MMM	291			
	ITALIAN QUEEN/AMENDED	464	71	15	18S	15E
A MC 62777	SHOVEL	MMM	331			
	SHOVEL/AMENDED	464	70	15	18S	15E
A MC 62778	FOUR QUEENS	287	257	15	18S	15E
A MC 62784	CHERRY	MMM	330			
	CHERRY/AMENDED	464	66	14	18S	15E
A MC 62788	RAKE	3869	110	15	18S	15E
A MC 62789	HOE	3869	111	15	18S	15E
A MC 62790	MARLA	6104	1237-1238	22	18S	15E
A MC 62791	MARLA NO. 2	6104	1239-1240	22	18S	15E
A MC 62792	MARLA NO. 3	6104	1241-1242	22	18S	15E
A MC 62796	MARLA NO. 4	6104	1243-1244	22	18S	15E

8072

950

RECEIVED
B.L.M. AZ STATE OFFICE

OCT 30 1987

7:45 A.M.
PHOENIX, ARIZONA



ANAMAX MINING COMPANY 36021
P.O. BOX 127, SAIGON RITA, ARIZONA 85629
602-884-7845

March 18, 1987

CERTIFIED NO. P 499 035 381
RETURN RECEIPT REQUESTED

BUREAU OF LAND MANAGEMENT
Arizona State Office
Siete Square
3707 North 7th Street
Phoenix, AZ 85014

RECEIVED
B.L.M. AZ STATE OFFICE
MAR 20 1987
7:45 A.M.
PHOENIX, ARIZONA

NOTICE OF TRANSFER OF INTEREST

Pursuant to regulations in 43 CFR SS3833.3 this letter serves as Notice of Transfer of Interest to

DENNIS LAUDERBACH and GAIL ANN LAUDERBACH, husband and wife, as to an undivided 1/2 interest, and PIONEER TRUST COMPANY OF ARIZONA, an Arizona Corporation, as Trustee under Trust #11,778, as to an undivided 1/2 interest,

c/o Leonard Reichardt
CANATSEY REALTY
1625 N. Alvernon Way
Tucson, AZ 85712

of the following nine hundred (900) unpatented lode mining claims listed on EXHIBIT A attached hereto.

Enclosed is a copy of the following supporting document:

QUIT-CLAIM DEED from Anamax Mining Company to Dennis Lauderbach and Gail Ann Lauderbach, husband and wife, as to an undivided 1/2 interest, and Pioneer Trust Company of Arizona, an Arizona Corporation, as Trustee under Trust #11,778, as to an undivided 1/2 interest, dated December 18, 1986.

Recorded in the Office of the County Recorder of Pima County, Arizona, in Docket 7955 at Pages 1028-1045.

ANAMAX MINING COMPANY

Harold F. Metz
Controller

md

Enclosure

pc: Mr. Leonard Reichardt

entered on computer 3/26/87

cd

MAR 20 1987

7:45 A.M.
 PHOENIX, ARIZONA

EXHIBIT A

Nine hundred (900) unpatented lode mining claims situated in the Helvetia Mining District of Pima County, Arizona, the location notices and latest amended location notices, if any, of which are recorded in the office of the County Recorder of Pima County, Arizona, in the books and at the pages set forth below:

B.L.M. Serial No.	Name of Claim	Book	Location Notice Posted: G & SR B&M Pima County, Arizona				
			Page	Sec.	Twp.	Rge.	
A MC 2196	SANTA RITA FRACTION SANTA RITA FRACTION/ AMENDED	2148 5436 2022	510 803 344		25	18S	15E
A MC 2197	CUSHING FRACTION CUSHING FRACTION/ AMENDED	5436 2022	805 340		25	18S	15E
A MC 2198	YORK FRACTION YORK FRACTION/AMENDED	5436 1983	804 253		30	18S	16E
A MC 2199	TRAVIS #1 TRAVIS #1/SECOND AMENDED	5436 995	806 391		30	18S	16E
A MC 2200	JIM JIM/AMENDED	5436 2054	802 188		24	18S	15E
A MC 2201	ISLE ROYAL FRACTION " " "/AMENDED	5436 2054	808 187		24	18S	15E
A MC 2202	INDIAN CLUB FRACTION " " "/AMENDED	5436 2051	809 261		24	18S	15E
A MC 2203	PILOT FRACTION PILOT FRACTION/AMENDED	5436 2054	810 186		24	18S	15E
A MC 2204	A.O.T. FRACTION A.O.T. FRACTION/AMENDED	5436 2110	811 263		24	18S	15E
A MC 2211	MALACHITE FRACTION MALACHITE "/AMENDED	5436 5609	807 574	19	18S	16E	
A MC 13284	MAX 121 B/RELOCATION	5609	575	7	19S	16E	
A MC 13285	MAX 122 B/RELOCATION	5609	576	7	19S	16E	
A MC 13286	MAX 123 B/RELOCATION	5609	577	6	19S	16E	
A MC 13287	MAX 124 B/RELOCATION	5609	578	6	19S	16E	
A MC 13288	MAX 125 B/RELOCATION	5609	579	6	19S	16E	
A MC 13289	MAX 126 B/RELOCATION	5609	580	6	19S	16E	
A MC 13290	MAX 127 B/RELOCATION	5609	581	6	19S	16E	
A MC 13291	MAX 128 B/RELOCATION	5609	582	6	19S	16E	
A MC 13292	MAX 129 B/RELOCATION MAX 129 B/AMENDED	5609 6126	582 1202-03	6	19S	16E	
A MC 13293	MAX 130 B/RELOCATION	5609	583	6	19S	16E	
A MC 13294	MAX 131 B/RELOCATION	5609	584	6	19S	16E	
A MC 13295	MAX 132 B/RELOCATION	5609	585	6	19S	16E	
A MC 13296	MAX 133 B/RELOCATION	5609	586	6	19S	16E	
A MC 13297	MAX 134 B/RELOCATION	5609	587	6	19S	16E	
A MC 13298	MAX 135 B/RELOCATION	5609	588	6	19S	16E	
A MC 13299	MAX 136 B/RELOCATION	5609	589	6	19S	16E	
A MC 13300	MAX 137 B/RELOCATION	5609	590	6	19S	16E	
A MC 13301	MAX 138 B/RELOCATION	5609	591	6	19S	16E	
A MC 13302	MAX 139 B/RELOCATION	5609	592	6	19S	16E	
A MC 13303	MAX 140 B/RELOCATION	5609	593	6	19S	16E	
A MC 13304	MAX 141 B/RELOCATION	5609	594	6	19S	16E	
A MC 13305	MAX 142 B/RELOCATION	5609	595	6	19S	16E	
A MC 13306	MAX 143 B/RELOCATION	5609	596	6	19S	16E	
A MC 13307	MAX 144 B/RELOCATION	5609	597	6	19S	16E	
A MC 13308	MAX 145 B/RELOCATION	5609	598	6	19S	16E	
A MC 13309	MAX 146 B/RELOCATION	5609	599	6	19S	16E	
A MC 13310	MAX 147 B/RELOCATION	5609	600	6	19S	16E	

b4

211

284-
3310

cont'd
RECEIVED
B.L.M. ARIZONA OFFICE

MAR 20 1987

7:45 A.M.
PHOENIX, ARIZONA

Location Notice Posted:
G & SR B&M
Pima County, Arizona

B.L.M. Serial No.	Name of Claim	Book	Page	Sec.	Twp.	Rge.
A MC 13311	MAX 148 B/RELOCATION	5609	601	6	19S	16E
A MC 13312	MAX 149 B/RELOCATION	5609	602	6	19S	16E
A MC 13313	MAX 150 B/RELOCATION	5609	603			
	MAX 150 B/AMENDED	7073	604-605	6	19S	16E
A MC 13314	MAX 151 B/RELOCATION	5609	604	6	19S	16E
A MC 13315	MAX 152 B/RELOCATION	5609	605			
	MAX 152 B/AMENDED	7073	606-607	6	19S	16E
A MC 13316	MAX 153 B/RELOCATION	5609	606	6	19S	16E
A MC 13317	MAX 154 B/RELOCATION	5609	607			
	MAX 154 B/AMENDED	7073	608-609	6	19S	16E
A MC 13318	MAX 155 B/RELOCATION	5609	608	6	19S	16E
A MC 13319	MAX 156 B/RELOCATION	5609	609			
	MAX 156 B/AMENDED	7073	610-611	6	19S	16E
A MC 13320	MAX 157 B/RELOCATION	5609	610	6	19S	16E
A MC 13321	MAX 158 B/RELOCATION	5609	611			
	MAX 158 B/AMENDED	7073	612-613	6	19S	16E
A MC 13322	MAX 159 B/RELOCATION	5609	612	7	19S	16E
A MC 13323	MAX 160 B/RELOCATION	5609	613			
	MAX 160 B/AMENDED	7073	614-615	7	19S	16E
A MC 14972	ROSALIND	314	120			
	ROSALAND/AMENDED	1062	539	24	18S	15E
A MC 14973	MICHAEL M.	314	117			
	MICHAEL M/AMENDED	1062	540	25	18S	15E
A MC 14974	LYDIA J.	314	119			
	LYDIA J/AMENDED	1062	541	25	18S	15E
A MC 14975	IDA D.	314	118			
	IDA D/AMENDED	1062	542	24	18S	15E
A MC 14976	D & D #1	759	202			
	D & D #1/AMENDED	1062	543	25	18S	15E
A MC 14977	D & D #2	759	201			
	D & D II/AMENDED	1062	544	24	18S	15E
A MC 14978	EL FRIJOLI	300	277			
	FRIJOLE/AMENDED	1062	545	24	18S	15E
A MC 14979	FRIJOLE II	1062	546	24	18S	15E
A MC 14980	FRIJOLE III	1062	547	24	18S	15E
A MC 14981	FRIJOLE IV	1062	548	24	18S	15E
A MC 14982	FRIJOLE V	1062	549	24	18S	15E
A MC 14984	FRIJOLE VII	1062	551	24	18S	15E
A MC 14985	FRIJOLE VIII	1062	552	24	18S	15E
A MC 14986	FRIJOLE IX	1062	553	24	18S	15E
A MC 14987	FRIJOLE X	1070	494	25	18S	15E
A MC 14988	FRIJOLE XI	1454	349	25	18S	15E
A MC 14989	FRIJOLE XI EXTENSION	1454	350	25	18S	15E
A MC 15002	DEERING SPRINGS NO. 2 A/ RELOCATION	5636	741	6	19S	16E
A MC 15003	DEERING SPRINGS NO. 4 A/ RELOCATION	5636	742	6	19S	16E
A MC 15004	DEERING SPRINGS NO. 6 A/ RELOCATION	5636	743	6	19S	16E
A MC 15005	DEERING SPRINGS NO. 8 A/ RELOCATION	5636	744	6	19S	16E
A MC 15006	DEERING SPRINGS NO. 10 A/ RELOCATION	5636	745	6	19S	16E
A MC 15007	DEERING SPRINGS NO. 12 A/ RELOCATION	5636	746	6	19S	16E
A MC 15008	DEERING SPRINGS NO. 14 A/ RELOCATION	5636	747	6	19S	16E
A MC 15009	DEERING SPRINGS NO. 15 A/ RELOCATION	5636	748	6	19S	16E
A MC 15010	DEERING SPRINGS NO. 16 A/ RELOCATION	5636	749	6	19S	16E
A MC 15011	DEERING SPRINGS NO. 17 A/ RELOCATION	5636	750			
	DEERING SPRINGS NO. 17A/ AMENDED	6126	1204-05	6	19S	16E

11-323

4992

14984-14989

15002-15011

RECEIVED
BLM AT STATE OFFICE

MAR 20 1987

Location Notice Posted:
G & SR B&M
Pima County, Arizona

B.L.M. Serial No.	Name of Claim	7:45 A.M. PHOENIX, ARIZONA	Book	Page	Sec.	Twp.	Rge.
A MC 15012	DEERING SPRINGS NO. 21 A/ RELOCATION	5636	5636	751	6	19S	16E
A MC 15013	DEERING SPRINGS NO. 22 A/ RELOCATION	5636	5636	752	6	19S	16E
A MC 15014	DEERING SPRINGS NO. 23 A/ RELOCATION	5636	5636	753	6	19S	16E
A MC 15015	DEERING SPRINGS NO. 24 A/ RELOCATION	5636	5636	754	6	19S	16E
A MC 15016	DEERING SPRINGS NO. 25 A/ RELOCATION	5636	5636	755	6	19S	16E
A MC 15017	DEERING SPRINGS NO. 26 A/ RELOCATION	5636	5636	756	6	19S	16E
A MC 15018	DEERING SPRINGS NO. 27 A/ RELOCATION	5636	5636	757	6	19S	16E
A MC 15019	DEERING SPRINGS NO. 28 A/ RELOCATION	5636	5636	758			
A MC 15020	DEERING SPRINGS NO. 28A/ AMENDED	6126	1206-07		6	19S	16E
A MC 15021	DEERING SPRINGS NO. 29 A/ RELOCATION	5636	5636	759	6	19S	16E
A MC 15022	DEERING SPRINGS NO. 30 A/ RELOCATION	5636	5636	760	6	19S	16E
A MC 15023	DEERING SPRINGS NO. 31 A/ RELOCATION	5636	5636	761	6	19S	16E
A MC 15024	DEERING SPRINGS NO. 32 A/ RELOCATION	5636	5636	762	6	19S	16E
A MC 15025	DEERING SPRINGS NO. 33 A/ RELOCATION	5636	5636	763	6	19S	16E
A MC 15026	DEERING SPRINGS NO. 34 A/ RELOCATION	5636	5636	764	6	19S	16E
A MC 15027	DEERING SPRINGS NO. 35 A/ RELOCATION	5636	5636	765	6	19S	16E
A MC 15028	DEERING SPRINGS NO. 36 A/ RELOCATION	5636	5636	766	6	19S	16E
A MC 15029	DEERING SPRINGS NO. 37 A/ RELOCATION	5636	5636	767	6	19S	16E
A MC 15030	DEERING SPRINGS NO. 38 A/ RELOCATION	5636	5636	768	6	19S	16E
A MC 15031	DEERING SPRINGS NO. 39 A/ RELOCATION	5636	5636	769	6	19S	16E
A MC 15032	DEERING SPRINGS NO. 42 A/ RELOCATION	5636	5636	770	7	19S	16E
A MC 15033	DEERING SPRINGS NO. 51 A/ RELOCATION	5636	5636	771	7	19S	16E
A MC 15033	DEERING SPRINGS NO. 52 A/ RELOCATION	5636	5636	772	7	19S	16E
A MC 25210	KID 1	3368	3368	529	18	18S	16E
A MC 25211	KID 2	3368	3368	530	18	18S	16E
A MC 25212	KID 3	3368	3368	531	18	18S	16E
A MC 25213	KID 4	3368	3368	532	18	18S	16E
A MC 25214	KID 5	3368	3368	533	18	18S	16E
A MC 25215	KID 6	3368	3368	534	18	18S	16E
A MC 25216	KID 7	3368	3368	535	18	18S	16E
A MC 25217	KID 8	3368	3368	537	18	18S	16E
A MC 25218	KID 9	3368	3368	536	18	18S	16E
A MC 25219	KID 10	3368	3368	538	19	18S	16E
A MC 25220	KID 11	3368	3368	539	19	18S	16E
A MC 25221	KID 12	3368	3368	540	19	18S	16E
A MC 25222	KID 13	3368	3368	541	19	18S	16E
A MC 25223	KID 14	3368	3368	542	20	18S	16E
A MC 25224	KID 15	3368	3368	543	20	18S	16E
A MC 25225	KID 16	3368	3368	544	20	18S	16E
A MC 25226	KID 17	3368	3368	545	20	18S	16E
A MC 25227	KID 18	3368	3368	546	20	18S	16E
A MC 25228	KID 19	3368	3368	547	20	18S	16E

2-33

5210-25228

cont'd
 FILED
 BLM CLAIMS OFFICE

MAR 20 1987

7:45 AM
 PHOENIX, ARIZONA

Location Notice Posted:
 G & SR B&M
 Pima County, Arizona

B.L.M. Serial No.	Name of Claim	Book	Page	Sec.	Twp.	Rge.
A MC 25229	KID 20	3368	548	20	18S	16E
A MC 25230	KID 21	3368	549	20	18S	16E
A MC 25231	KID 22	3368	550	20	18S	16E
A MC 25232	KID 23	3368	551	20	18S	16E
A MC 25233	KID 24	3368	552	20	18S	16E
A MC 25234	KID 25	3368	553	20	18S	16E
A MC 25235	KID 26	3368	554	20	18S	16E
A MC 25236	KID 27	3368	555	20	18S	16E
A MC 25237	KID 28	3368	556	20	18S	16E
A MC 25238	KID 29	3368	557			
	KID 29/AMENDED	6216	1001-02	20	18S	16E
A MC 25239	KID 30	3368	558			
	KID 30/AMENDED	3681	129	20	18S	16E
A MC 25240	KID 31	3368	559	20	18S	16E
A MC 25241	KID 32	3368	560	20	18S	16E
A MC 25242	KID 33	3368	561	20	18S	16E
A MC 25243	KID 34	3368	562	20	18S	16E
A MC 25244	KID 35	3368	563	20	18S	16E
A MC 25245	KID 36	3368	564	20	18S	16E
A MC 25246	KID 37	3368	565	20	18S	16E
A MC 25247	KID 38	3368	566	20	18S	16E
A MC 25248	KID 39	3368	567	20	18S	16E
A MC 25249	KID 40	3368	568	20	18S	16E
A MC 25250	KID 41	3368	569	20	18S	16E
A MC 25251	KID 42	3368	570	20	18S	16E
A MC 25252	KID 43	3368	571	20	18S	16E
A MC 25253	KID 44	3368	572	20	18S	16E
A MC 25254	KID 45	3368	573	20	18S	16E
A MC 25255	KID 46	3368	574			
	KID 46/AMENDED	6216	1003-04	20	18S	16E
A MC 25256	KID 47	3368	575			
	KID 47/AMENDED	6216	1005-06	20	18S	16E
A MC 25257	WASP 52	3786	52			
	WASP 52/AMENDED	6216	955-956	29	18S	16E
A MC 25258	WASP 53	3786	53			
	WASP 53/AMENDED	6216	957-958	29	18S	16E
A MC 25259	WASP 54	3786	54	29	18S	16E
A MC 25260	WASP 55	3786	55	31	18S	16E
A MC 25261	WASP 56	3786	56	20	18S	16E
A MC 25262	WASP 57	3786	57	20	18S	16E
A MC 25263	WASP 58	3786	58			
	WASP 58/AMENDED	3842	133	20	18S	16E
A MC 25264	WASP 60	3786	59			
	WASP 60/AMENDED	6216	959-960	32	18S	16E
A MC 25265	WASP 61	3786	60			
	WASP 61/AMENDED	6216	961-962	32	18S	16E
A MC 25268	WASP 101	3786	63	32	18S	16E
A MC 25269	WASP 102	3786	64	32	18S	16E
A MC 25270	WASP 103	3786	65	32	18S	16E
A MC 25271	WASP 104	3786	66	32	18S	16E
A MC 25272	WASP 105	3786	67	32	18S	16E
A MC 25273	WASP 106	3786	68	32	18S	16E
A MC 25274	WASP 107	3786	69	32	18S	16E
A MC 25275	WASP 107	3786	70	17	18S	16E
A MC 25275	WASP 111	3786	71	17	18S	16E
A MC 25276	WASP 112	3786	72	17	18S	16E
A MC 25277	WASP 113	3786	73	17	18S	16E
A MC 25278	WASP 114	3786	74	17	18S	16E
A MC 25279	WASP 115	3786	75	17	18S	16E
A MC 25280	WASP 116	3786	76	17	18S	16E
A MC 25281	WASP 117	3786	77	17	18S	16E
A MC 25282	WASP 118	3786	78	17	18S	16E
A MC 25283	WASP 119	3786	79	17	18S	16E
A MC 25284	WASP 120	3786	80	17	18S	16E
A MC 25285	WASP 121	3786	81	17	18S	16E
A MC 25286	WASP 122	3786				

9-65

5268-5286

RECEIVED
B.L.M. COUNTY OFFICE

MAR 20 1987

7:45 A.M.
PHOENIX, ARIZONA

Location Notice Posted:
G & SR B&M
Pima County, Arizona

B.L.M. Serial No.	Name of Claim	Book	Page	Sec.	Twp.	Rge.
A MC 25287	WASP 123	3786	82	17	18S	16E
A MC 25288	WASP 124	3786	83	17	18S	16E
A MC 25289	WASP 125	3786	84	17	18S	16E
A MC 25290	WASP 126	3786	85	17	18S	16E
A MC 25291	WASP 127	3786	86	17	18S	16E
A MC 25292	WASP 128	3786	87	17	18S	16E
A MC 25293	WASP 129	3786	88	17	18S	16E
A MC 25294	WASP 130	3786	89	17	18S	16E
A MC 25295	WASP 201	3786	90	32	18S	16E
A MC 25296	WASP 202	3786	91	32	18S	16E
A MC 25297	WASP 203	3786	92	32	18S	16E
A MC 25298	WASP 204	3786	93	32	18S	16E
A MC 25299	WASP 205	3786	94	32	18S	16E
A MC 25300	WASP 206	3786	95	32	18S	16E
A MC 25301	WASP 207	3786	96	32	18S	16E
A MC 25302	WASP 208	3786	97	32	18S	16E
A MC 25303	WASP 209	3786	98	32	18S	16E
A MC 25304	WASP 210	3786	99	32	18S	16E
A MC 25305	WASP 211	3786	100	32	18S	16E
A MC 25306	WASP 212	3786	101	32	18S	16E
A MC 25307	WASP 213	3786	102	32	18S	16E
A MC 25308	WASP 214	3786	103	32	18S	16E
A MC 25309	WASP 215	3786	104	32	18S	16E
A MC 25310	WASP 216	3786	105	32	18S	16E
A MC 25311	WASP 217	3786	106	32	18S	16E
A MC 25312	WASP 218	3786	107	32	18S	16E
A MC 25317	WASP 223	3786	112	17	18S	16E
A MC 25318	WASP 224	3786	113	17	18S	16E
A MC 25319	WASP 225	3786	114	17	18S	16E
A MC 25320	WASP 226	3786	115	17	18S	16E
A MC 25321	WASP 227	3786	116	17	18S	16E
A MC 25322	WASP 228	3786	117	17	18S	16E
A MC 25323	WASP 229	3786	118	17	18S	16E
A MC 25324	WASP 230	3786	119	17	18S	16E
A MC 25325	WASP 231	3786	120	17	18S	16E
A MC 25326	WASP 232	3786	121	17	18S	16E
A MC 25327	WASP 233	3786	122	17	18S	16E
A MC 25328	WASP 234	3786	123	17	18S	16E
A MC 25329	WASP 235	3786	124	17	18S	16E
A MC 25330	WASP 236	3786	125	17	18S	16E
A MC 25331	WASP 237	3786	126	17	18S	16E
A MC 25332	WASP 238	3786	127	17	18S	16E
A MC 25333	WASP 239	3786	128	17	18S	16E
A MC 25334	WASP 240	3786	129	17	18S	16E
A MC 25335	WASP 241	3786	130	17	18S	16E
A MC 25336	WASP 242	3786	131	17	18S	16E
A MC 25337	WASP 301	3786	132	33	18S	16E
A MC 25338	WASP 302	3786	133	33	18S	16E
A MC 25339	WASP 303	3786	134	33	18S	16E
A MC 25340	WASP 304	3786	135	33	18S	16E
A MC 25341	WASP 305	3786	136	33	18S	16E
A MC 25342	WASP 306	3786	137	33	18S	16E
A MC 25343	WASP 307	3786	138	33	18S	16E
A MC 25344	WASP 308	3786	139	33	18S	16E
A MC 25345	WASP 309	3786	140	33	18S	16E
A MC 25346	WASP 310	3786	141	33	18S	16E
A MC 25347	WASP 311	3786	142	33	18S	16E
A MC 25348	WASP 312	3786	143	33	18S	16E
A MC 25349	WASP 313	3786	144	33	18S	16E
A MC 25350	WASP 314	3786	145	33	18S	16E
A MC 25351	WASP 315	3786	146	33	18S	16E
A MC 25352	WASP 316	3786	147	33	18S	16E
A MC 25353	WASP 317	3786	148	33	18S	16E
A MC 25354	WASP 318	3786	149	33	18S	16E

25287-
25312

25317-
25354

RECORDED
 B.L.M. AT 10:00 AM

MAR 20 1987

7:40 AM
 PHOENIX, ARIZONA

Location Notice Posted:
 G & SR B&M
 Pima County, Arizona

B.L.M. Serial No.	Name of Claim	Book	Page	Sec.	Twp.	Rge.
A MC 25355	WASP 319	3786	150			
	WASP 319/AMENDED	6216	975-976	33	18S	16E
A MC 25356	WASP 320	3786	151	33	18S	16E
A MC 25357	WASP 321	3786	152			
	WASP 321/AMENDED	6216	977-978	28	18S	16E
A MC 25358	WASP 322	3786	153	28	18S	16E
A MC 25359	WASP 323	3786	154			
	WASP 323/AMENDED	6216	979-980	28	18S	16E
A MC 25360	WASP 324	3786	155	28	18S	16E
A MC 25361	WASP 325	3786	156			
	WASP 325/AMENDED	6216	981-982	28	18S	16E
A MC 25362	WASP 326	3786	157	28	18S	16E
A MC 25363	WASP 327	3786	158			
	WASP 327/AMENDED	6216	983-984	28	18S	16E
A MC 25364	WASP 328	3786	159	28	18S	16E
A MC 25365	WASP 329	3786	160			
	WASP 329/AMENDED	6216	985-986	28	18S	16E
A MC 25366	WASP 330	3786	161	28	18S	16E
A MC 25367	WASP 331	3786	162			
	WASP 331/AMENDED	6216	987-988	28	18S	16E
A MC 25368	WASP 332	3786	163	28	18S	16E
A MC 25369	WASP 333	3786	164			
	WASP 333/AMENDED	6216	989-990	28	18S	16E
A MC 25370	WASP 334	3786	165	28	18S	16E
A MC 25371	WASP 335	3786	166			
	WASP 335/AMENDED	6216	991-992	28	18S	16E
A MC 25372	WASP 336	3786	167	28	18S	16E
A MC 25373	WASP 337	3786	168			
	WASP 337/AMENDED	6216	993-994	28	18S	16E
A MC 25374	WASP 338	3786	169	28	18S	16E
A MC 25375	WASP 339	3786	170			
	WASP 339/AMENDED	6216	995-996	21	18S	16E
A MC 25376	WASP 340	3786	171	21	18S	16E
A MC 25377	WASP 341	3786	172	21	18S	16E
A MC 25378	WASP 342	3786	173	21	18S	16E
A MC 25379	WASP 343	3786	174	21	18S	16E
A MC 25380	WASP 344	3786	175	21	18S	16E
A MC 25381	WASP 345	3786	176	21	18S	16E
A MC 25382	WASP 346	3786	177	21	18S	16E
A MC 25383	WASP 347	3786	178	21	18S	16E
A MC 25384	WASP 348	3786	179	21	18S	16E
A MC 25385	WASP 349	3786	180	21	18S	16E
A MC 25386	WASP 350	3786	181	21	18S	16E
A MC 25387	WASP 351	3786	182	21	18S	16E
A MC 25388	WASP 352	3786	183	21	18S	16E
A MC 25389	WASP 353	3786	184	21	18S	16E
A MC 25390	WASP 354	3786	185	21	18S	16E
A MC 25391	WASP 355	3786	186	21	18S	16E
A MC 25392	WASP 356	3786	187	21	18S	16E
A MC 25393	WASP 357	3786	188	21	18S	16E
A MC 25394	WASP 358	3786	189	21	18S	16E
A MC 25395	WASP 359	3786	190	16	18S	16E
A MC 25396	WASP 360	3786	191	16	18S	16E
A MC 25397	WASP 361	3786	192	16	18S	16E
A MC 25398	WASP 362	3786	193	16	18S	16E
A MC 25399	WASP 363	3786	194	16	18S	16E
A MC 25400	WASP 364	3786	195	16	18S	16E
A MC 25401	WASP 365	3786	196	16	18S	16E
A MC 25402	WASP 366	3786	197	16	18S	16E
A MC 25403	WASP 367	3786	198	16	18S	16E
A MC 25404	WASP 368	3786	199	16	18S	16E
A MC 25405	WASP 369	3786	200	16	18S	16E
A MC 25406	WASP 370	3786	201	16	18S	16E
A MC 25407	WASP 371	3786	202	16	18S	16E
A MC 25408	WASP 372	3786	203	16	18S	16E

25355-
 25408

RECEIVED
 B.L.M. ADMIN. OFFICE

MAR 20 1987

7:45 AM

PHOTOGRAPH

Location Notice Posted:
 G & SR B&M
 Pima County, Arizona

B.L.M. Serial No.	Name of Claim	Book	Page	Sec.	Twp.	Rge.
A MC 25409	WASP 373 25409	3786	204	16	18S	16E
A MC 25410	WASP 374 25415	3786	205	16	18S	16E
A MC 25411	WASP 375	3786	206	16	18S	16E
A MC 25412	WASP 376	3786	207	16	18S	16E
A MC 25413	WASP 377	3786	208	16	18S	16E
A MC 25414	WASP 378	3786	209	16	18S	16E
A MC 25415	WASP 401	3786	210	33	18S	16E
A MC 25417	WASP 403	3786	212	33	18S	16E
A MC 25419	WASP 405	3786	214	33	18S	16E
A MC 25421	WASP 407	3786	216	33	18S	16E
A MC 25422	WASP 408 25422	3786	217	33	18S	16E
A MC 25423	WASP 409 25432	3786	218	33	18S	16E
A MC 25424	WASP 410	3786	219	33	18S	16E
A MC 25425	WASP 411	3786	220	33	18S	16E
A MC 25426	WASP 412	3786	221	33	18S	16E
A MC 25427	WASP 413	3786	222	33	18S	16E
A MC 25428	WASP 414	3786	223	33	18S	16E
A MC 25429	WASP 415	3786	224	33	18S	16E
A MC 25430	WASP 416	3786	225	33	18S	16E
A MC 25431	WASP 417	3786	226	33	18S	16E
A MC 25432	WASP 418	3786	227	33	18S	16E
A MC 25457	WASP 443 25457	3786	252	21	18S	16E
A MC 25458	WASP 444 25466	3786	253	21	18S	16E
A MC 25459	WASP 445	3786	254	21	18S	16E
A MC 25460	WASP 446	3786	255	21	18S	16E
A MC 25461	WASP 447	3786	256	21	18S	16E
A MC 25462	WASP 448	3786	257	21	18S	16E
A MC 25463	WASP 449	3786	258	22	18S	16E
A MC 25464	WASP 450	3786	259	22	18S	16E
A MC 25465	WASP 451	3786	260	16	18S	16E
A MC 25466	WASP 452	3786	261	16	18S	16E
A MC 25485	WASP 471 25485-86	3786	280	21	18S	16E
A MC 25486	WASP 472	3786	281	21	18S	16E
A MC 25529	WASP 543 25529-25546	3786	324	22	18S	16E
A MC 25530	WASP 544	3786	325	22	18S	16E
A MC 25531	WASP 545	3786	326	22	18S	16E
A MC 25532	WASP 546	3786	327	22	18S	16E
A MC 25533	WASP 547	3786	328	22	18S	16E
A MC 25534	WASP 548	3786	329	22	18S	16E
A MC 25535	WASP 549	3786	330	22	18S	16E
A MC 25536	WASP 550	3786	331	22	18S	16E
A MC 25537	WASP 551	3786	332	22	18S	16E
A MC 25538	WASP 552	3786	333	22	18S	16E
A MC 25539	WASP 553	3786	334	22	18S	16E
A MC 25540	WASP 554	3786	335	22	18S	16E
A MC 25541	WASP 555	3786	336	22	18S	16E
A MC 25542	WASP 556	3786	337	22	18S	16E
A MC 25543	WASP 557	3786	338	22	18S	16E
A MC 25544	WASP 558	3786	339	22	18S	16E
A MC 25545	WASP 559	3786	340	15	18S	16E
A MC 25546	WASP 560	3786	341	15	18S	16E
A MC 25611	WASP 647 25611	3786	406	22	18S	16E
A MC 25613	WASP 649	3786	408	22	18S	16E
A MC 25615	WASP 651	3786	410	22	18S	16E
A MC 25617	WASP 653	3786	412	22	18S	16E
A MC 25619	WASP 655	3786	414	22	18S	16E
A MC 25661	MAX 40 25661-	4792	583	10	19S	16E
A MC 25662	MAX 41 25669	4792	584	9	19S	16E
A MC 25663	MAX 42	4792	585	9	19S	16E
A MC 25664	MAX 43	4792	586	4	19S	16E
A MC 25665	MAX 44	4792	587	4	19S	16E
A MC 25666	MAX 45	4792	588	4	19S	16E
A MC 25667	MAX 46	4792	589	4	19S	16E
A MC 25668	MAX 47	4792	590	4	19S	16E
A MC 25669	MAX 48	4792	591	4	19S	16E

RECEIVED
 B.L.M. OF CONTOUR OFFICE

MAR 20 1987

7:45 AM
 PHOENIX, ARIZONA

Location Notice Posted:
 G & SR B&M
 Pima County, Arizona

B.L.M. Serial No.	Name of Claim	Book	Page	Sec.	Twp.	Rge.
A MC 25670	MAX 49	4792	592	4	19S	16E
A MC 25672	MAX 51	4792	594	4	19S	16E
A MC 25674	MAX 53 <i>smart</i>	4792	596	4	19S	16E
A MC 25676	MAX 55	4792	598	4	19S	16E
A MC 25678	MAX 57	4792	600	4	19S	16E
A MC 25680	MAX 59	4792	602	4	19S	16E
A MC 25682	MAX 61 <i>25692</i>	4792	604	4	19S	16E
A MC 25683	MAX 62 <i>25740</i>	4792	605	4	19S	16E
A MC 25684	MAX 63	4792	606	4	19S	16E
A MC 25685	MAX 64	4792	607	4	19S	16E
A MC 25686	MAX 65	4792	608	4	19S	16E
A MC 25687	MAX 66	4792	609	4	19S	16E
A MC 25688	MAX 67	4792	610	4	19S	16E
A MC 25689	MAX 68	4792	611	4	19S	16E
A MC 25690	MAX 69	4792	612	4	19S	16E
A MC 25691	MAX 70	4792	613	4	19S	16E
A MC 25692	MAX 71	4792	614	4	19S	16E
A MC 25693	MAX 72	4792	615	4	19S	16E
A MC 25694	MAX 73	4792	616	4	19S	16E
A MC 25695	MAX 74	4792	617	4	19S	16E
A MC 25696	MAX 75	4792	618	4	19S	16E
A MC 25697	MAX 76	4792	619	4	19S	16E
A MC 25698	MAX 77	4792	620	4	19S	16E
A MC 25699	MAX 78	4792	621	4	19S	16E
A MC 25700	MAX 79	4792	622	9	19S	16E
A MC 25701	MAX 80	4792	623	9	19S	16E
A MC 25702	MAX 81	4792	624	8	19S	16E
A MC 25703	MAX 82	4792	625	8	19S	16E
A MC 25704	MAX 83	4792	626	5	19S	16E
A MC 25705	MAX 84	4792	627	5	19S	16E
A MC 25706	MAX 85	4792	628	5	19S	16E
A MC 25707	MAX 86	4792	629	5	19S	16E
A MC 25708	MAX 87	4792	630	5	19S	16E
A MC 25709	MAX 88	4792	631	5	19S	16E
A MC 25710	MAX 89	4792	632	5	19S	16E
A MC 25711	MAX 90	4792	633	5	19S	16E
A MC 25712	MAX 91	4792	634	5	19S	16E
A MC 25713	MAX 92	4792	635	5	19S	16E
A MC 25714	MAX 93	4792	636	5	19S	16E
A MC 25715	MAX 94	4792	637	5	19S	16E
A MC 25716	MAX 95	4792	638	5	19S	16E
A MC 25717	MAX 96	4792	639	5	19S	16E
A MC 25718	MAX 97	4792	640	5	19S	16E
A MC 25719	MAX 98	4792	641	5	19S	16E
A MC 25720	MAX 99	4792	642	5	19S	16E
A MC 25721	MAX 100	4792	643	5	19S	16E
A MC 25722	MAX 101	4792	644	5	19S	16E
A MC 25723	MAX 102	4792	645	5	19S	16E
A MC 25724	MAX 103	4792	646	5	19S	16E
A MC 25725	MAX 104	4792	647	5	19S	16E
A MC 25726	MAX 105	4792	648	5	19S	16E
A MC 25727	MAX 106	4792	649	5	19S	16E
A MC 25728	MAX 107	4792	650	5	19S	16E
A MC 25729	MAX 108	4792	651	5	19S	16E
A MC 25730	MAX 109	4792	652	5	19S	16E
A MC 25731	MAX 110	4792	653	5	19S	16E
A MC 25732	MAX 111	4792	654	5	19S	16E
A MC 25733	MAX 112	4792	655	5	19S	16E
A MC 25734	MAX 113	4792	656	5	19S	16E
A MC 25735	MAX 114	4792	657	5	19S	16E
A MC 25736	MAX 115	4792	658	5	19S	16E
A MC 25737	MAX 116	4792	659	5	19S	16E
A MC 25738	MAX 117	4792	660	5	19S	16E
A MC 25739	MAX 118	4792	661	5	19S	16E
A MC 25740	MAX 119	4792	662	8	19S	16E

RECEIVED
 B.L.M. ARIZONA OFFICE

MAR 20 1987

Location Notice Posted:
 G & SR B&M
 Pima County, Arizona

B.L.M. Serial No.	Name of Claim	PHOENIX, ARIZONA Book	Page	Sec.	Twp.	Rge.
A MC 25741	MAX 120	4792	663	8	19S	16E
A MC 27423	ELK 1	3368	576	12	18S	15E
A MC 27424	ELK 2	3368	577	12	18S	15E
A MC 27425	ELK 3	3368	578	12	18S	15E
A MC 27426	ELK 4	3368	579	12	18S	15E
A MC 27427	ELK 5	3368	580	12	18S	15E
A MC 27428	ELK 6	3368	581	12	18S	15E
A MC 27429	ELK 7	3368	582	12	18S	15E
A MC 27430	ELK 8	3368	583	12	18S	15E
A MC 27431	ELK 9	3368	584	12	18S	15E
A MC 27432	ELK 10	3368	585	12	18S	15E
A MC 27433	ELK 11	3368	586	12	18S	15E
A MC 27434	ELK 12	3368	587	12	18S	15E
A MC 27435	ELK 13	3368	588	12	18S	15E
A MC 27436	ELK 14	3368	589	12	18S	15E
A MC 27437	ELK 15	3368	590	12	18S	15E
A MC 27438	ELK 16	3368	591	12	18S	15E
A MC 27439	ELK 17	3368	592	12	18S	15E
A MC 27440	ELK 18	3368	593	12	18S	15E
A MC 27441	ELK 24 A	3423	185	11	18S	15E
A MC 27442	ELK 26 A	3423	186	11	18S	15E
A MC 27451	ELK 35	3368	610			
	ELK 35/AMENDED	6121	1273-74	13	18S	15E
A MC 27452	ELK 36	3368	611	13	18S	15E
A MC 27453	ELK 37	3368	612	13	18S	15E
A MC 27454	ELK 38	3368	613	13	18S	15E
A MC 27455	ELK 39	3368	614	13	18S	15E
A MC 27456	ELK 40	3368	615	13	18S	15E
A MC 27457	ELK 41	3368	616	13	18S	15E
A MC 27458	ELK 42	3368	617	13	18S	15E
A MC 27459	ELK 43	3368	618	13	18S	15E
A MC 27460	ELK 44	3368	619	13	18S	15E
A MC 27461	ELK 45	3368	620	13	18S	15E
A MC 27462	ELK 46	3368	621	13	18S	15E
A MC 27463	ELK 47	3368	622	13	18S	15E
A MC 27464	ELK 48	3368	623	13	18S	15E
A MC 27465	ELK 70	3368	645	7	18S	16E
A MC 27466	ELK 71	3368	646	7	18S	16E
A MC 27467	ELK 72	3368	647	7	18S	16E
A MC 27468	ELK 73	3368	648	7	18S	16E
A MC 27469	ELK 74	3368	649	7	18S	16E
A MC 27470	ELK 75	3368	650	7	18S	16E
A MC 27471	ELK 76	3368	651	7	18S	16E
A MC 27472	ELK 77	3368	652	7	18S	16E
A MC 27473	ELK 78	3368	653	7	18S	16E
A MC 27474	ELK 79	3368	654	7	18S	16E
A MC 27475	ELK 80	3368	655	7	18S	16E
A MC 27476	ELK 81	3368	656	7	18S	16E
A MC 27477	ELK 82	3368	657	12	18S	15E
A MC 27478	ELK 83	3368	658	12	18S	15E
A MC 27479	ELK 84	3368	659	12	18S	15E
A MC 27480	ELK 85	3368	660	12	18S	15E
A MC 27481	ELK 86	3368	661	12	18S	15E
A MC 27482	ELK 87	3368	662	12	18S	15E
A MC 27483	ELK 88	3368	663	12	18S	15E
A MC 27484	ELK 89	3368	664	12	18S	15E
A MC 27485	ELK 90	3368	665	12	18S	15E
A MC 27486	ELK 91	3368	666	12	18S	15E
A MC 27487	ELK 92	3368	667	12	18S	15E
A MC 27488	ELK 93	3368	668	12	18S	15E
A MC 27489	ELK 94	3368	669	12	18S	15E
A MC 27490	ELK 95	3368	670	12	18S	15E
A MC 27491	ELK 96	3368	671	12	18S	15E
A MC 27492	ELK 97	3368	672	12	18S	15E
A MC 27493	ELK 98	3368	673	12	18S	15E

27423-
27442

27451-
27502

MAR 20 1987

7:45 A.M.
 PHOENIX, ARIZONA

Location Notice Posted:
 G & SR B&M
 Pima County, Arizona

B.L.M. Serial No.	Name of Claim	Book	Page	Sec.	Twp.	Rge.
A MC 27494	ELK 99	3368	674	12	18S	15E
A MC 27495	ELK 100A	3423	189	11	18S	15E
A MC 27496	ELK 101A	3423	190	11	18S	15E
A MC 27497	ELK 102	3368	677	11	18S	15E
A MC 27498	ELK 103	3368	678	11	18S	15E
A MC 27499	ELK 104	3368	679	11	18S	15E
A MC 27500	ELK 105	3368	680	11	18S	15E
A MC 27501	ELK 106	3368	681	11	18S	15E
A MC 27502	ELK 107	3368	682	11	18S	15E
A MC 27513	ALPINE #5	2221	495			
A MC 27514	ALPINE #5/AMENDED 27513-27532	6121	1283-84	18	18S	16E
A MC 27515	ALPINE #6	2221	496			
A MC 27516	ALPINE #6/AMENDED	6121	1285-86	18	18S	16E
A MC 27517	ALPINE #7	2221	497			
A MC 27518	ALPINE #7/AMENDED	6121	1287-88	18	18S	16E
A MC 27519	ALPINE #8	2221	498			
A MC 27520	ALPINE #8/AMENDED	6121	1289-90	18	18S	16E
A MC 27521	ALPINE #9	2221	499			
A MC 27522	ALPINE #9/AMENDED	6121	1291-92	18	18S	16E
A MC 27523	ALPINE #10	2221	500			
A MC 27524	ALPINE #10/AMENDED	6121	1293-94	13	18S	15E
A MC 27525	ALPINE #11	2221	501			
A MC 27526	ALPINE #11/AMENDED	6121	1295-96	13	18S	15E
A MC 27527	ALPINE #12	2221	502			
A MC 27528	ALPINE #12/AMENDED	6121	1297-98	13	18S	15E
A MC 27529	ALPINE #13	2221	503	13	18S	15E
A MC 27530	ALPINE #14	2221	504	13	18S	15E
A MC 27531	ALPINE #15	2221	505	18	18S	16E
A MC 27532	ALPINE #16	2221	506	18	18S	16E
A MC 27533	ALPINE #17	2221	507	18	18S	16E
A MC 27534	ALPINE #18	2221	508	18	18S	16E
A MC 27535	ALPINE #19	2230	138	18	18S	16E
A MC 27536	ALPINE #20	2230	139	18	18S	16E
A MC 27537	ALPINE #21	2230	140	18	18S	16E
A MC 27538	ALPINE #22	2230	141	18	18S	16E
A MC 27539	ALPINE #23	2230	142	18	18S	16E
A MC 27540	ALPINE #24	2230	143	18	18S	16E
A MC 27541	DOE 5	3366	304	26	18S	15E
A MC 27542	DOE 6	3366	305	26	18S	15E
A MC 27543	DOE 7	3366	306	26	18S	15E
A MC 27544	DOE 8	3366	307	26	18S	15E
A MC 27545	DOE 9	3366	308	26	18S	15E
A MC 27546	DOE 10	3366	309	26	18S	15E
A MC 27547	DOE 11	3366	310	26	18S	15E
A MC 27548	DOE 12	3366	311	26	18S	15E
A MC 27549	DOE 13A	3487	172	26	18S	15E
A MC 27550	DOE 14A	3487	173	26	18S	15E
A MC 27551	DOE 15A	3487	174	26	18S	15E
A MC 27552	DOE 16A	3487	175	26	18S	15E
A MC 27553	DOE 17A	3487	176	26	18S	15E
A MC 27554	DOE 18A	3487	177	26	18S	15E
A MC 27555	DOE 19A	3487	178	26	18S	15E
A MC 27556	DOE 20A	3487	179	26	18S	15E
A MC 27557	DOE 21A	3487	180	26	18S	15E
A MC 27558	DOE 22A	3487	181	26	18S	15E
A MC 27559	PAUL 8	3786	423	34	18S	15E
A MC 27560	PAUL 10	3786	425	34	18S	15E
A MC 27561	PAUL 12	3786	427	34	18S	15E
A MC 27562	PAUL 14	3786	429	34	18S	15E
A MC 27563	PAUL 32	3786	447	35	18S	15E
A MC 27564	PAUL 32	3786	449	35	18S	15E
A MC 27565	PAUL 34	3786	451	35	18S	15E
A MC 27566	PAUL 36	3786	452	35	18S	15E
A MC 27567	PAUL 37	3786	453	35	18S	15E
A MC 27568	PAUL 38	3786	453	35	18S	15E
A MC 27569	PAUL 39	3786	454	35	18S	15E

INDEXED
B.L.M. RECORDS OFFICE

MAR 20 1987

Location Notice Posted:
G & SR B&M
Pima County, Arizona

B.L.M. Serial No.	Name of Claim	PHOTOX, ARIZONA	Book	Page	Sec.	Twp.	Rge.
A MC 27606	PAUL 40		3786	455	35	18S	15E
A MC 27607	PAUL 41		3786	456	35	18S	15E
A MC 27608	PAUL 42		3786	457	35	18S	15E
A MC 27609	PAUL 43		3786	458	35	18S	15E
A MC 27610	PAUL 44		3786	459	35	18S	15E
A MC 27612	PAUL 46		3786	461	35	18S	15E
A MC 27614	PAUL 48		3786	463	35	18S	15E
A MC 27616	PAUL 50		3786	465	35	18S	15E
A MC 27617	PAUL 51		3786	466			
A MC 27619	PAUL 51/AMENDED		6104	1279-80	35	18S	15E
	PAUL 53		3786	468			
A MC 27625	PAUL 53/AMENDED		6104	1281-82	35	18S	15E
	PAUL 59		3786	474			
A MC 27626	PAUL 59/AMENDED		6104	1291-92	35	18S	15E
	PAUL 60		3786	475			
A MC 27627	PAUL 60/AMENDED		6104	1293-94	35	18S	15E
	PAUL 61		3786	476	35	18S	15E
A MC 27628	PAUL 62		3786	477	35	18S	15E
A MC 27629	PAUL 63		3786	478	35	18S	15E
A MC 27630	PAUL 64		3786	479	35	18S	15E
A MC 27631	PAUL 65		3786	480	35	18S	15E
A MC 27632	PAUL 66		3786	481	35	18S	15E
A MC 27633	PAUL 67		3786	482	35	18S	15E
A MC 27634	PAUL 68		3786	483	35	18S	15E
A MC 27635	PAUL 69		3786	484	35	18S	15E
A MC 27636	PAUL 70		3786	485	35	18S	15E
A MC 28871	SANTA RITA WEDGE		5901	1379	31	18S	16E
A MC 36021	BUZZARD NO. 5		2089	294	13	18S	15E
A MC 36025	SHADOW #4		2827	66	24	18S	15E
A MC 36026	JOHN 1		3934	508	24	18S	15E
A MC 36027	JOHN 2		3934	509	24	18S	15E
A MC 36028	FLYING DUTCHMAN NO.2		2089	295	13	18S	15E
A MC 36029	FLYING DUTCHMAN NO.3		2089	296	13	18S	15E
A MC 36030	FLYING DUTCHMAN NO.4		2089	297	13	18S	15E
A MC 36031	FLYING DUTCHMAN NO. 5		2089	298	13	18S	15E
A MC 36032	FLYING DUTCHMAN NO. 6		2089	299			
A MC 36032	FLYING DUTCHMAN NO.6/ AMENDED		6121	1267-68	13	18S	15E
A MC 36034	BLACK BESS NO. 2		2089	290	13	18S	15E
A MC 36036	K.W.L.		2078	442	13	18S	15E
A MC 36037	G.E.J.		2078	443	13	18S	15E
A MC 36038	R.F.E.		2078	444	24	18S	15E
A MC 36039	R.C.M.		2078	445	13	18S	15E
A MC 36040	SYCAMORE #1		2078	446	24	18S	15E
A MC 36041	SYCAMORE #2		2078	447	19	18S	16E
A MC 36042	SYCAMORE #3		2078	448	19	18S	16E
A MC 36043	SYCAMORE #4		2078	449			
A MC 36044	SYCAMORE #4/AMENDED		6121	1299-00	19	18S	16E
	SYCAMORE #5		2078	450			
A MC 36045	SYCAMORE #5/AMENDED		6121	1301-02	19	18S	16E
	SYCAMORE #6		2078	451			
A MC 36046	SYCAMORE #6/AMENDED		6121	1303-04	19	18S	16E
	SYCAMORE #7		2078	452			
A MC 36047	SYCAMORE #7/AMENDED		6121	1305-06	19	18S	16E
	SYCAMORE #8		2078	453			
A MC 36048	SYCAMORE #8/AMENDED		6121	1307-08	24	18S	15E
	SYCAMORE #9		2078	454	19	18S	16E
A MC 36049	SYCAMORE #10		2078	455	19	18S	16E
A MC 36050	SYCAMORE #11		2078	456	19	18S	16E
A MC 36051	SYCAMORE #12		2078	457	19	18S	16E
A MC 36052	NARAGANSETT EXTENSION #1		937	372	19	18S	16E
A MC 36053	NARAGANSETT EXT #2		937	373	19	18S	16E
A MC 36054	NARAGANSETT EXTENSION #3		937	374	19	18S	16E
A MC 36055	NARAGANSETT EXTENSION #4		937	375	19	18S	16E
A MC 36056	NARAGANSETT EXTENSION #5		937	376	30	18S	16E

27625-
27636

36025-
36032

36037-
36139

RECEIVED
 B.L.M. COUNTY OFFICE

MAR 20 1987

7:45 AM

Location Notice Posted:
 G & SR B&M
 Pima County, Arizona

B.L.M. Serial No.	Name of Claim	Book	Page	Sec.	Twp.	Rge.
A MC 36057	NARAGANSETT EXTENSION #6	937	377	30	18S	16E
A MC 36058	NARAGANSETT EXTENSION #7	937	378	30	18S	16E
A MC 36059	NARAGANSETT EXTENSION #8	937	379	30	18S	16E
A MC 36060	NARRAGANSETT EXT. NO. 9	2020	358	30	18S	16E
A MC 36061	SCHWAB EXTENSION #1 NORTH WEST	1271	92	24	18S	15E
A MC 36062	ROCKY 1	3726	117	19	18S	16E
A MC 36063	AMOLE NO. 2	2051	262	19	18S	16E
A MC 36064	FALLS NO. 2	2051	263	25	18S	15E
A MC 36065	FALLS NO. 3	2110	267	25	18S	15E
A MC 36066	FALLS NO. 4	2110	268	25	18S	15E
A MC 36067	PERRY NO. 1	2112	11	25	18S	15E
A MC 36068	PERRY #2	2112	12	25	18S	15E
A MC 36069	PERRY #3	2112	13	25	18S	15E
A MC 36070	PERRY #4	2112	14	25	18S	15E
A MC 36071	PERRY #5	2112	15	25	18S	15E
A MC 36072	PERRY #6	2112	16			
	PERRY #6/AMENDED	2148	519	25	18S	15E
A MC 36073	PERRY #7	2112	17	25	18S	15E
A MC 36074	PERRY #8	2112	18	25	18S	15E
A MC 36075	PERRY #9	2112	19	25	18S	15E
A MC 36076	PERRY #10	2112	20	25	18S	15E
A MC 36077	PERRY #11	2112	21	25	18S	15E
A MC 36078	PERRY #12	2112	22	25	18S	15E
A MC 36079	PERRY #13	2112	23	25	18S	15E
A MC 36080	PERRY #14	2112	24			
	PERRY #14/AMENDED	2139	440	36	18S	15E
A MC 36081	PERRY #15	2112	25			
	PERRY #15/AMENDED	2139	441	36	18S	15E
A MC 36082	PERRY #16	2112	26	36	18S	15E
A MC 36083	PERRY #17	2112	27	36	18S	15E
A MC 36084	PERRY #18	2112	28			
	PERRY #18/AMENDED	2139	442	36	18S	15E
A MC 36085	PERRY #19	2112	29			
	PERRY #19/AMENDED	2139	443	36	18S	15E
A MC 36086	GUNSITE 1-A	1980	353	30	18S	16E
A MC 36087	GUNSITE NO 2	1941	339			
	GUNSITE NO. 2/AMENDED	1980	354	19	18S	16E
A MC 36088	GUNSITE NO 3	1941	340	19	18S	16E
A MC 36089	GUNSITE NO. 4	1941	341	19	18S	16E
A MC 36090	GUNSITE 5A	2022	341	19	18S	16E
A MC 36091	GUNSITE 6-B	2110	264	19	18S	16E
A MC 36092	GUNSITE NO. 7	1941	344	19	18S	16E
A MC 36093	GUNSITE 7A	2411	174	19	18S	16E
A MC 36094	GUNSITE NO 8	1941	345	19	18S	16E
A MC 36095	GUNSITE NO, 9	1941	346	19	18S	16E
A MC 36096	GUNSITE NO. 10	1941	347	19	18S	16E
A MC 36097	GUNSITE NO. 11	1941	348	19	18S	16E
A MC 36098	GUNSITE NO. 12	1941	349	19	18S	16E
A MC 36099	GUNSITE NO, 13	1941	350	19	18S	16E
A MC 36100	GUNSITE NO. 14	1941	351	19	18S	16E
A MC 36101	GUNSITE NO.15	1941	352	19	18S	16E
A MC 36102	GUNSITE NO. 16	1941	353	19	18S	16E
A MC 36103	GUNSITE NO.17	1941	354	31	18S	16E
A MC 36104	GUNSITE NO. 18	1941	355	31	18S	16E
A MC 36105	GUNSITE NO. 19	1941	356	31	18S	16E
A MC 36106	GUNSITE NO. 20	1941	357	31	18S	16E
A MC 36107	GUNSITE NO. 21	1941	358	32	18S	16E
A MC 36108	GUNSITE NO. 22	1941	359	31	18S	16E
A MC 36109	GUNSIGHT NO. 23	1967	324			
	GUNSIGHT NO. 23/AMENDED	2022	343	31	18S	16E
A MC 36110	GUNSITE NO 24	1943	14			
	GUNSITE #24/AMENDED	1980	355	31	18S	16E
A MC 36111	GUNSITE NO. 25	1943	15	31	18S	16E
A MC 36112	GUNSITE NO. 26	1943	16	31	18S	16E

RECEIVED
B.L.M. RECORDS OFFICE

MAR 20 1987

7:45 AM
PHOENIX, ARIZONA

Location Notice Posted:
G & SR B&M
Pima County, Arizona

B.L.M. Serial No.	Name of Claim	Book	Page	Sec.	Twp.	Rge.
A MC 36113	GUNSITE NO. 27	1943	13	31	18S	16E
A MC 36114	GUNSIGHT NO. 28	1967	325	31	18S	16E
A MC 36115	GUNSIGHT NO. 29	1967	326	31	18S	16E
A MC 36116	GUNSIGHT NO. 30	1967	327	31	18S	16E
A MC 36117	GUNSIGHT NO. 31	1967	328	31	18S	16E
A MC 36118	GUNSIGHT NO. 32	1967	329	31	18S	16E
A MC 36119	GUNSIGHT NO. 33	1967	330	31	18S	16E
A MC 36120	GUNSIGHT NO. 34	1967	331	31	18S	16E
A MC 36121	GUNSIGHT NO. 35	1967	332	31	18S	16E
A MC 36122	GUNSIGHT NO. 36	1967	333	31	18S	16E
A MC 36123	GUNSIGHT NO. 37	1967	334	31	18S	16E
A MC 36124	GUNSIGHT NO. 38	1967	335	31	18S	16E
A MC 36125	GUNSIGHT NO. 39	1967	336	31	18S	16E
A MC 36126	GUNSIGHT NO. 40	1967	337	31	18S	16E
A MC 36127	GUNSIGHT NO. 41	1967	338	6	19S	16E
A MC 36128	GUNSIGHT NO. 42	1967	339	6	19S	16E
A MC 36129	GUNSIGHT NO. 43	1967	340	36	18S	15E
A MC 36130	GUNSIGHT 44	1994	152			
A MC 36131	GUNSIGHT 44/AMENDED	6420	1007-08	1	19S	15E
A MC 36131	GUNSIGHT #45	1994	153			
A MC 36131	GUNSIGHT #45/AMENDED	6420	1009-10	1	19S	15E
A MC 36132	GUNSIGHT #46	1994	154	36	18S	15E
A MC 36133	GUNSIGHT #47	1994	155	36	18S	15E
A MC 36134	GUNSIGHT #48	1994	156	36	18S	15E
A MC 36135	GUNSIGHT #49	1994	157	36	18S	15E
A MC 36136	GUNSIGHT #50	1994	158			
A MC 36137	GUNSIGHT NO. 50/AMENDED	2078	464	36	18S	15E
A MC 36137	WILLIAMS FOLLY	5406	878	36	18S	15E
A MC 36138	WILLIAMS FOLLY #2	5406	879	36	18S	15E
A MC 36139	WILLIAMS FOLLY #3	5406	880			
A MC 36139	WILLIAMS FOLLY #3/AMENDED	6104	1277-78	36	18S	15E
A MC 46740	SANTA RITA #1	2148	520	30	18S	16E
A MC 46741	SANTA RITA #2	2148	521	30	18S	16E
A MC 46742	SANTA RITA #3	2148	522	30	18S	16E
A MC 46743	SANTA RITA #4	2148	523	30	18S	16E
A MC 46744	SANTA RITA #5	2148	524	30	18S	16E
A MC 46745	SANTA RITA #6	2148	525	30	18S	16E
A MC 46746	SANTA RITA #7	2148	526	30	18S	16E
A MC 46747	SANTA RITA #8A	2170	436	30	18S	16E
A MC 46748	SANTA RITA #9	2148	528	30	18S	16E
A MC 46749	SANTA RITA #10	2148	529	30	18S	16E
A MC 46750	SANTA RITA #11	2148	530	31	18S	16E
A MC 46751	SANTA RITA #12	2148	531	36	18S	15E
A MC 46752	SANTA RITA #13	2148	532	25	18S	15E
A MC 46753	SANTA RITA #14	2148	533	36	18S	15E
A MC 46754	SANTA RITA #15	2148	534	36	18S	15E
A MC 46755	SANTA RITA #16	2148	535	31	18S	16E
A MC 46756	SANTA RITA #17	2148	536	31	18S	16E
A MC 46757	SANTA RITA #18	2148	537	31	18S	16E
A MC 46758	SANTA RITA #19	2148	538	31	18S	16E
A MC 46759	SANTA RITA #20	2148	539	31	18S	16E
A MC 46760	SANTA RITA #21	2148	540	31	18S	16E
A MC 46761	SANTA RITA #22	2148	541	31	18S	16E
A MC 46762	SANTA RITA #23	2148	542	31	18S	16E
A MC 46763	SANTA RITA #24	2148	543	31	18S	16E
A MC 46764	SANTA RITA #25	2148	544	31	18S	16E
A MC 46765	SANTA RITA #26	2148	545	36	18S	15E
A MC 46766	SANTA RITA #27	2148	546	36	18S	15E
A MC 46767	SANTA RITA #28	2148	547	36	18S	15E
A MC 46768	SANTA RITA #29	2148	548	36	18S	15E
A MC 46769	SANTA RITA #30	2148	549	36	18S	15E
A MC 46770	SANTA RITA #31	2148	550	36	18S	15E
A MC 46771	CATALINA #1	2148	518	30	18S	16E
A MC 46772	CATALINA #2	2148	517	30	18S	16E
A MC 46773	CATALINA #3	2148	516	30	18S	16E

46740 - START
46815

FILED
 B.L.M. AT PHOENIX OFFICE

MAR 20 1987

7:45 A.M.
 PHOENIX, ARIZONA

Location Notice Posted:
 G & SR B&M
 Pima County, Arizona

B.L.M. Serial No.	Name of Claim	Book	Page	Sec.	Twp.	Rge.
A MC 46774	CATALINA #4	2148	515	30	18S	16E
A MC 46775	CATALINA #5A	2170	437	30	18S	16E
A MC 46776	CATALINA #6A	2170	435	30	18S	16E
A MC 46777	CATALINA #7	2148	512	30	18S	16E
A MC 46778	CATALINA #8	2148	511	30	18S	16E
A MC 46779	FRED BENNETT	936	425	30	18S	16E
A MC 46780	FRED BENNETT	712	107			
	FRED BENNETT/AMENDED	2110	262	30	18S	16E
A MC 46781	ROSEMONT #9	936	424			
	ROSEMONT #9/AMENDED	2078	466	30	18S	16E
A MC 46782	ROSEMONT #11	936	420	30	18S	16E
A MC 46783	ROSEMONT 11-A	2078	458	30	18S	16E
A MC 46784	ROSEMONT #12	936	431			
	ROSEMONT #12/AMENDED	2078	467	30	18S	16E
A MC 46785	ROSEMONT #13	936	434			
	ROSEMONT #13/AMENDED	2078	468	30	18S	16E
A MC 46786	ROSEMONT #15	936	429			
	ROSEMONT #15/AMENDED	2078	469	30	18S	16E
A MC 46787	ROSEMONT #16	936	430			
	ROSEMONT #16/AMENDED	2078	470	30	18S	16E
A MC 46788	ROSEMONT #17	936	432			
	ROSEMONT #17/AMENDED	2078	471	30	18S	16E
A MC 46789	ROSEMONT #18	936	433			
	ROSEMONT #18/AMENDED	2078	472	30	18S	16E
A MC 46790	ROSEMONT 21	964	202			
	ROSEMONT #21/AMENDED	2078	473	29	18S	16E
A MC 46791	FRED BENNETT FRACTION	2022	338	30	18S	16E
A MC 46792	LAST CHANCE NO 1/ RELOCATION	2929	207	36	18S	15E
A MC 46793	LAST CHANCE NO 2/ RELOCATION	2929	208	36	18S	15E
A MC 46794	LAST CHANCE NO 3/ RELOCATION	2929	209	36	18S	15E
A MC 46795	MERCHANT (MINE)	DD	284	25	18S	15E
A MC 46796	CAVE	NN	555	25	18S	15E
A MC 46797	TAILOR	NN	556	25	18S	15E
A MC 46798	WEDGE.	821	393	25	18S	15E
A MC 46799	WEDGE NO 2	897	182	25	18S	15E
A MC 46800	STRIP	821	391	30	18S	16E
A MC 46801	CUBA FRACTION	2022	342	25	18S	15E
A MC 46802	PATRICK HENRY FRACTION/ RELOCATION	3486	103	30	18S	16E
A MC 46803	R. G. INGERSOLL FRACTION	2110	265	19	18S	16E
A MC 46804	DAYLIGHT FRACTION	2110	266	30	18S	16E
A MC 46805	TRAVIS #2	1983	254			
	TRAVIS #2/AMENDED	2078	465	30	18S	16E
A MC 46806	TRAVIS #3	1983	255	30	18S	16E
A MC 46807	TRAVIS #4	1983	256			
	TRAVIS #4/AMENDED	2170	455	31	18S	16E
A MC 46808	TRAVIS #5	1983	257	31	18S	16E
A MC 46809	TRAVIS #6	1983	258	29	18S	16E
A MC 46810	ART	1009	441			
	ART/AMENDED	2078	459	19	18S	16E
A MC 46811	AL	1009	442			
	AL/AMENDED	2078	460	19	18S	16E
A MC 46812	SAM	1009	439			
	SAM/AMENDED	2078	461	19	18S	16E
A MC 46813	FRED	1009	440			
	FRED/AMENDED	2078	462	19	18S	16E
A MC 46814	BERT	1009	443			
	BERT/AMENDED	2078	463	19	18S	16E
A MC 46815	BOB	995	393	24	18S	15E
A MC 47481	CANYON NO. 33	6048	1223-24	7	18S	16E
A MC 47482	CANYON NO. 34	6048	1225-26	7	18S	16E
A MC 47483	CANYON NO. 35	6048	1227-28	7	18S	16E

47481-
47483

RECEIVED
 B.L.M. MAR 20 1987

Location Notice Posted:
 G & SR B&M
 Pima County, Arizona

B.L.M. Serial No.	Name of Claim	Book	Page	Sec.	Twp.	Rge.
A MC 47484	CANYON NO. 36	6048	1229-30	7	18S	16E
A MC 47485	CANYON NO. 37	6048	1231-32	7	18S	16E
A MC 47486	CANYON NO. 38	6048	1233-34	7	18S	16E
A MC 47487	CANYON NO. 39	6048	1235-36	7	18S	16E
A MC 47488	CANYON NO. 40	6048	1237-38	7	18S	16E
A MC 47489	CANYON NO. 41	6048	1239-40	7	18S	16E
A MC 47490	CANYON NO. 42	6048	1241-42	7	18S	16E
A MC 47491	CANYON NO. 43	6048	1243-44	7	18S	16E
A MC 47492	CANYON NO. 44	6048	1245-46	6	18S	16E
A MC 47493	CANYON NO. 45	6048	1247-48	6	18S	16E
A MC 47512	CANYON NO. 64	6048	1285-86	7	18S	16E
A MC 47513	CANYON NO. 65	6048	1287-88	7	18S	16E
A MC 47514	CANYON NO. 66	6048	1289-90	7	18S	16E
A MC 47515	CANYON NO. 67	6048	1291-92	7	18S	16E
A MC 47516	CANYON NO. 68	6048	1293-94	7	18S	16E
A MC 47517	CANYON NO. 69	6048	1295-96	7	18S	16E
A MC 47518	CANYON NO. 70	6048	1297-98	7	18S	16E
A MC 47519	CANYON NO. 71	6048	1299-00	7	18S	16E
A MC 47520	CANYON NO. 72	6048	1301-02	7	18S	16E
A MC 47521	CANYON NO. 73	6048	1303-04	7	18S	16E
A MC 47522	CANYON NO. 74	6048	1305-06	7	18S	16E
A MC 47523	CANYON NO. 75	6048	1307-08	7	18S	16E
A MC 47524	CANYON NO. 76	6048	1309-10	7	18S	16E
A MC 47525	CANYON NO. 77	6048	1311-12	7	18S	16E
A MC 47526	CANYON NO. 78	6048	1313-14	7	18S	16E
A MC 47527	CANYON NO. 79	6048	1315-16	7	18S	16E
A MC 47528	CANYON NO. 80	6048	1317-18	6	18S	16E
A MC 47529	CANYON NO. 81	6048	1319-20	6	18S	16E
A MC 62785	TELEMETER FRACTION	2075	381			
A MC 62786	TELEMETER FRACTION/AMENDED	5013	166	14	18S	15E
A MC 62787	WEST END FRACTION	2075	383			
A MC 62788	WEST END FRACTION/AMENDED	5013	164	14	18S	15E
A MC 62789	HATTIE FRACTION	2075	382			
A MC 62790	HATTIE FRACTION/AMENDED	5013	165	14	18S	15E
A MC 64123	CACTUS	6104	1251-52	36	18S	15E
A MC 64124	TRAVIS #7	6104	1253-54	30	18S	16E
A MC 64125	FOX #1	2705	63			
A MC 64126	FOX #1/AMENDED	6104	1255-56	1	19S	15E
A MC 64127	FOX #2	2705	64			
A MC 64128	FOX #2/AMENDED	6104	1257-58	1	19S	15E
A MC 64129	FOX #3	2705	65			
A MC 64130	FOX #3/AMENDED	6104	1259-60	1	19S	15E
A MC 64131	FOX #4	2705	66			
A MC 64132	FOX #4/AMENDED	6104	1261-62	2	19S	15E
A MC 64133	FOX #5	2705	67			
A MC 64134	FOX #5/AMENDED	6104	1263-64	36	18S	15E
A MC 64135	FOX #6A	6104	1265-66	35	18S	15E
A MC 64136	FOX #7	2705	69			
A MC 64137	FOX #7/AMENDED	6104	1267-68	35	18S	15E
A MC 64138	FOX #12	2705	74			
A MC 64139	FOX #12/AMENDED	6104	1269-70	2	19S	15E
A MC 64140	FOX #13	2705	75			
A MC 64141	FOX #13/AMENDED	6104	1271-72	2	19S	15E
A MC 64142	CLOUD REST	SS	511			
A MC 64143	CLOUD REST/AMENDED	6104	1273-74	36	18S	15E
A MC 64144	BIG WINDY	5406	876	1	19S	15E
A MC 64145	BIG WINDY FRACTION	5406	877	1	19S	15E
A MC 64146	BLUE WING	SS	581	36	18S	15E
A MC 64147	CLOUD REST NO.1	B-B-B	277			
A MC 64148	CLOUD REST NO.1/AMENDED	6104	1275-76	36	18S	15E
A MC 64149	PAUL 55A	6104	1283-84	35	18S	15E
A MC 64150	PAUL 56A	6104	1285-86	35	18S	15E
A MC 64151	PAUL 57A	6104	1287-88	35	18S	15E
A MC 64152	PAUL 58A	6104	1289-90	35	18S	15E
A MC 66835	KENT #1 LONG JOHN	1936	245	30	18S	16E

47512
 47529

62785-
 62787

64123-
 64142

66835
 66838

RECEIVED
 B.L.M. STATE OFFICE

MAR 20 1987

7:45 A.M.
 PHOENIX, ARIZONA

Location Notice Posted:
 G & SR B&M
 Pima County, Arizona

B.L.M. Serial No.	Name of Claim	Book	Page	Sec.	Twp.	Rge.
A MC 66836	KENT #2 PATRICIA C.	1936	246	30	18S	16E
A MC 66837	KENT #3 LITTLE JOE	1936	247	30	18S	16E
A MC 66838	BELLE OF ROSEMONT	2571	125			
	BELLE OF ROSEMONT/AMENDED	6216	999-1000	29	18S	16E
A MC 74390	JOHN	995	395	19	18S	16E
A MC 74391	JOE	995	396	24	18S	15E
A MC 74392	BEN	995	392	24	18S	15E
A MC 74393	PETE	995	394	24	18S	15E
A MC 74394	ADOLPH LEWISOHN	710	346	30	18S	16E
A MC 74395	ADOLPH LEWISOHN	936	419	30	18S	16E
A MC 74396	ROSEMONT	710	347	30	18S	16E
A MC 74397	ROSEMONT	936	418	30	18S	16E
A MC 74398	ALBERT STEINFELD	710	348	30	18S	16E
A MC 74399	ALBERT STEINFELD	936	427	30	18S	16E
A MC 74400	HUGH YOUNG	712	108	30	18S	16E
A MC 74401	HUGH YOUNG	936	422	30	18S	16E
A MC 74402	HUGH YOUNG	712	109	30	18S	16E
A MC 74403	ETHEL	712	110	30	18S	16E
A MC 74404	ALBERT	908	504	31	18S	16E
A MC 74405	ROSEMONT #1	908	501	31	18S	16E
A MC 74406	ROSEMONT #2	908	503	31	18S	16E
A MC 74407	ROSEMONT #3	908	499	31	18S	16E
A MC 74408	ROSEMONT #4	936	421	30	18S	16E
A MC 74409	ROSEMONT #7	936	423	30	18S	16E
A MC 74410	ROSEMONT #8	936	428	30	18S	16E
A MC 74411	ROSEMONT #14	964	200	31	18S	16E
A MC 74412	ROSEMONT #19	964	201	31	18S	16E
A MC 74413	ROSEMONT #20	908	500	31	18S	16E
A MC 74414	ROSEMONT #20	964	203	31	18S	16E
A MC 74415	ROSEMONT #22	908	497	31	18S	16E
A MC 74416	ROSEMONT #23	908	498	31	18S	16E
A MC 74417	ROSEMONT #24	908	502	31	18S	16E
A MC 74418	ROSEMONT #25	936	426	30	18S	16E
A MC 74418	RX					
A MC 75181	FLYING DUTCHMAN #7A	6121	1269-70	13	18S	15E
A MC 75182	BLUE POINT NO. 2A	6121	1271-72	13	18S	15E
A MC 75183	ALPINE #1A	6121	1275-76	13	18S	15E
A MC 75184	ALPINE #2A	6121	1277-78	13	18S	15E
A MC 75185	ALPINE #3A	6121	1279-80	18	18S	16E
A MC 75186	ALPINE #4A	6121	1281-82	18	18S	16E
A MC 95315	FRIJOLE VI A	6159	1135-36	24	18S	15E
A MC 99789	FALCON 1A	6216	899-900	29	18S	16E
A MC 99790	FALCON 2A	6216	901-902	29	18S	16E
A MC 99791	FALCON 3A	6216	903-904	29	18S	16E
A MC 99792	FALCON 4A	6216	905-906	29	18S	16E
A MC 99793	FALCON 5A	6216	907-908	29	18S	16E
A MC 99794	FALCON 6A	6216	909-910	29	18S	16E
A MC 99795	FALCON 7A	6216	911-912	29	18S	16E
A MC 99796	FALCON 8A	6216	913-914	29	18S	16E
A MC 99797	FALCON 9A	6216	915-916	29	18S	16E
A MC 99798	FALCON 10A	6216	917-918	29	18S	16E
A MC 99799	FALCON 11A	6216	919-920	29	18S	16E
A MC 99800	FALCON 12A	6216	921-922	29	18S	16E
A MC 99801	FALCON 13A	6216	923-924	29	18S	16E
A MC 99802	FALCON 14A	6216	925-926	29	18S	16E
A MC 99803	FALCON 15A	6216	927-928	29	18S	16E
A MC 99804	FALCON 16A	6216	929-930	29	18S	16E
A MC 99805	FALCON 17A	6216	931-932	29	18S	16E
A MC 99806	FALCON 18A	6216	933-934	29	18S	16E
A MC 99807	FALCON 19A	6216	935-936	29	18S	16E
A MC 99808	FALCON 20A	6216	937-938	29	18S	16E
A MC 99809	FALCON 21A	6216	939-940	29	18S	16E
A MC 99810	FALCON 22A	6216	941-942	29	18S	16E
A MC 99811	FALCON 27A	6216	943-944	29	18S	16E
A MC 99812	FALCON 28A	6216	945-946	29	18S	16E
A MC 99813	FALCON 29A	6216	947-948	29	18S	16E

74390
 74418

75181-
 75186

95315-
 99789-
 99823

RECEIVED
 B.L.M. AZ STATE OFFICE

MAR 20 1987

7:45 A.M.

PHOENIX, ARIZONA

Location Notice Posted:
 G & SR B&M
 Pima County, Arizona

B.L.M. Serial No.	Name of Claim	Book	Page	Sec.	Twp.	Rge.
A MC 99814	FALCON 30A	6216	949-950	29	18S	16E
A MC 99815	FALCON 31A	6216	951-952	29	18S	16E
A MC 99816	FALCON 32A	6216	953-954	29	18S	16E
A MC 99817	WASP 62A	6216	963-964	29	18S	16E
A MC 99818	WASP 63A	6216	965-966	29	18S	16E
A MC 99819	WASP 219A	6216	967-968	29	18S	16E
A MC 99820	WASP 220A	6216	969-970	29	18S	16E
A MC 99821	WASP 221A	6216	971-972	29	18S	16E
A MC 99822	WASP 222A	6216	973-974	29	18S	16E
A MC 99823	TECKY	6216	997-998	29	18S	16E
A MC 117293	MIA 1 A	6420	1011-13	1	19S	15E
A MC 117294	MIA 2 A	6420	1014-16	1	19S	15E
A MC 117295	MIA 3 A	6420	1017-19	1	19S	15E
A MC 117296	MIA 4 A	6420	1020-22	1	19S	15E
A MC 117297	MIA 5 A	6420	1023-25	1	19S	15E
A MC 117298	MIA 6 A	6420	1026-28	1	19S	15E
A MC 117299	MIA 7 A	6420	1029-31	1	19S	15E
A MC 117300	MIA 8 A	6420	1032-34	1	19S	15E
A MC 117301	MIA 9 A	6420	1035-37	1	19S	15E
A MC 117302	MIA 10 A	6420	1038-40	1	19S	15E
A MC 117303	MIA 11 A	6420	1041-42	2	19S	15E
A MC 117304	MIA 12 A	6420	1043-45	1	19S	15E
A MC 117305	MIA 13 A	6420	1046-48	1	19S	15E
A MC 117306	MIA 14 A	6420	1049-51	1	19S	15E
A MC 129394	BILLY C.	6522	781-782	1	19S	15E

117293-
 117306

NOTICE!!

These documents have been scanned!

Do not place un-scanned documents beneath this notice!

Do not remove this notice from this file!

GPO Jacket No. 560-102
Print Order 61549
Rise Business Services, LLC
Job=AZ15 9/20/2019



Box Number= AZ15270



Claim Begin-End: AMC035995-AMC036139

4 Annual Filings



AZ15270-5

AMC035995-AMC037759

DEPARTMENT OF THE INTERIOR
BUREAU OF LAND MANAGEMENT
MINING CLAIMS

Run Date/Time: 8/8/2019

MC Maintenance Fees Paid Through the BLM Pay Portal
(by Date Paid)

Page 139 Of 189

CBS Receipt: 4524798

Printed For Lead File # AMC35995

Agency Tracking ID: 1564941390

Assessment Year: 2020

Paid On: 8/4/2019

Number of BLM Serial Nr: 7

Total Amount Paid: \$1,155.00

Claim Name	BLM Serial No	Lead File No	Amount Paid
ELK 32	AMC27448	AMC27423	\$165.00
ELK 59	AMC36005	AMC35995	\$165.00
FRENCH KING	AMC62774	AMC62735	\$165.00
SHOVEL	AMC62777	AMC62735	\$165.00
FOUR QUEENS	AMC62778	AMC62735	\$165.00
RAKE	AMC62788	AMC62735	\$165.00
HOE	AMC62789	AMC62735	\$165.00

United States Department of the Interior
Bureau of Land Management
 BUSINESS & SUPPORT SVCS DIV
 ONE N CENTRAL AVE SUITE 800
 PHOENIX, AZ 85004 -4427
 Phone: 602-417-9200

Receipt	
No:	4524798

Transaction #: 4645510	
Date of Transaction: 08/04/2019	
CUSTOMER:	
	RUBY STAR AIRPARK REDEVELOPMENT LLC NOT APPLICABLE DENVER,CO 80225 US

LINE #	QTY	DESCRIPTION	REMARKS	UNIT PRICE	TOTAL
1	1.00	LOCATABLE MINERALS / MINING CLAIMS- NOT NEW-UNADJUD,ONE AUTH NO. ONLY / MINING CLAIM MONEY RECEIVED CASES: AMC27448/\$1155.00		- n/a -	1155.00
TOTAL:					\$1,155.00

PAYMENT INFORMATION					
1	AMOUNT:	1155.00	POSTMARKED:	N/A	
	TYPE:	EFT	RECEIVED:	08/04/2019	
	NAME:	RUBY STAR AIRPARK REDEVELOPMENT LLC NOT APPLICABLE DENVER CO 80225 US			

REMARKS

This receipt was generated by the automated BLM Collections and Billing System and is a paper representation of a portion of the official electronic record contained therein.

NOTICE!!

These documents have been scanned!

Do not place un-scanned documents beneath this notice!

Do not remove this notice from this file!

GPO Jacket No. 560-102
Print Order 61549
Rise Business Services, LLC
Job=AZ15 9/20/2019



Box Number= AZ15270



Claim Begin-End: AMC035995-AMC036139

5 Miscellaneous



AZ15270-5

AMC035995-AMC037759

Date and Time Run:
9/4/2019 6:39:16 PM

Page 1 of @{{numberOfPages}}

**DEPARTMENT OF THE INTERIOR
BUREAU OF LAND MANAGEMENT**

Mining Claims

SERIAL NUMBER INDEX REPORT

Action Code is equal to / is in **395**
and Case Disposition is equal to **ACTIVE**
and Serial Number Number Part is between **35995** and **36139**
and Admin State is equal to **AZ**

NO WARRANTY IS MADE BY BLM FOR USE OF THE DATA FOR PURPOSES NOT INTENDED BY BLM

Date and Time Run:

9/4/2019 6:36:57 PM

**DEPARTMENT OF THE INTERIOR
BUREAU OF LAND MANAGEMENT****Mining Claims****SERIAL NUMBER INDEX REPORT****Admin State: AZ****County: PIMA**

Serial Number	Case Type	Claim Name	Claimant Name	Mer Twn Rng Sec	Subdiv	County	Geo St	Lead Serial Num
AMC36005	LODE	ELK 59	RUBY STAR AIRPARK REDEVELOPMENT LLC	14 0180S 0150E 014	NW,SW	PIMA	AZ	AMC:
AMC36021	LODE	BUZZARD NO 5	ROSEMONT COPPER CO	14 0180S 0150E 013	NW,SW	PIMA	AZ	AMC:
				14 0180S 0150E 014	NE	PIMA	AZ	AMC:
AMC36022	LODE	SHADOW #1	NOLEN DENNIS E	14 0180S 0150E 023	NE,NW	PIMA	AZ	AMC:
			NOLEN TERRY J	14 0180S 0150E 023	NE,NW	PIMA	AZ	AMC:
			SAHUARITA MINING LTD	14 0180S 0150E 023	NE,NW	PIMA	AZ	AMC:
AMC36025	LODE	SHADOW #4	ROSEMONT COPPER CO	14 0180S 0150E 023	NE,SE	PIMA	AZ	AMC:
				14 0180S 0150E 024	NW,SW	PIMA	AZ	AMC:
AMC36026	LODE	JOHN 1	ROSEMONT COPPER CO	14 0180S 0150E 024	SW,SE	PIMA	AZ	AMC:
AMC36027	LODE	JOHN 2	ROSEMONT COPPER CO	14 0180S 0150E 024	NW,SW	PIMA	AZ	AMC:
AMC36028	LODE	FLYING DUTCHMAN NO 2	ROSEMONT COPPER CO	14 0180S 0150E 013	NW,SW	PIMA	AZ	AMC:
AMC36029	LODE	FLYING DUTCHMAN NO 3	ROSEMONT COPPER CO	14 0180S 0150E 013	NE,NW,SW	PIMA	AZ	AMC:
AMC36030	LODE	FLYING DUTCHMAN NO 4	ROSEMONT COPPER CO	14 0180S 0150E 013	NE,NW,SW,SE	PIMA	AZ	AMC:
AMC36031	LODE	FLYING DUTCHMAN NO 5	ROSEMONT COPPER CO	14 0180S 0150E 013	NE,SW,SE	PIMA	AZ	AMC:
AMC36032	LODE	FLYING DUTCHMAN NO 6	ROSEMONT COPPER CO	14 0180S 0150E 013	SE	PIMA	AZ	AMC:
AMC36034	LODE	BLACK BESS NO 2	ROSEMONT COPPER CO	14 0180S 0150E 013	SW	PIMA	AZ	AMC:
AMC36036	LODE	K W L	ROSEMONT COPPER CO	14 0180S 0150E 013	SE	PIMA	AZ	AMC:
AMC36037	LODE	G E J	ROSEMONT COPPER CO	14 0180S 0150E 013	SE	PIMA	AZ	AMC:
				14 0180S 0150E 024	NE	PIMA	AZ	AMC:
AMC36038	LODE	R F E	ROSEMONT COPPER CO	14 0180S 0150E 013	SE	PIMA	AZ	AMC:
				14 0180S 0150E 024	NE	PIMA	AZ	AMC:
AMC36039	LODE	R C M	ROSEMONT COPPER CO	14 0180S 0150E 013	SE	PIMA	AZ	AMC:
				14 0180S 0150E 024	NE	PIMA	AZ	AMC:
AMC36040	LODE	SYCAMORE #1	ROSEMONT COPPER CO	14 0180S 0150E 024	NE	PIMA	AZ	AMC:
AMC36041	LODE	SYCAMORE #2	ROSEMONT COPPER CO	14 0180S 0150E 024	NE	PIMA	AZ	AMC:
				14 0180S 0160E 019	NW	PIMA	AZ	AMC:
AMC36042	LODE	SYCAMORE #3	ROSEMONT COPPER CO	14 0180S 0160E 019	NW	PIMA	AZ	AMC:
AMC36043	LODE	SYCAMORE #4	ROSEMONT COPPER CO	14 0180S 0160E 018	SW	PIMA	AZ	AMC:
				14 0180S 0160E 019	NW	PIMA	AZ	AMC:
AMC36044	LODE	SYCAMORE #5	ROSEMONT COPPER CO	14 0180S 0160E 018	SW	PIMA	AZ	AMC:
				14 0180S 0160E 019	NW	PIMA	AZ	AMC:
AMC36045	LODE	SYCAMORE #6	ROSEMONT COPPER CO	14 0180S 0160E 018	SW	PIMA	AZ	AMC:

AMC36046	LODE SYCAMORE #7	ROSEMONT COPPER CO	14 0180S 0160E 019 NW	PIMA AZ AMC:
			14 0180S 0150E 013 SE	PIMA AZ AMC:
			14 0180S 0150E 024 NE	PIMA AZ AMC:
			14 0180S 0160E 018 SW	PIMA AZ AMC:
			14 0180S 0160E 019 NW	PIMA AZ AMC:
AMC36047	LODE SYCAMORE #8	ROSEMONT COPPER CO	14 0180S 0150E 013 SE	PIMA AZ AMC:
			14 0180S 0150E 024 NE	PIMA AZ AMC:
AMC36048	LODE SYCAMORE #9	ROSEMONT COPPER CO	14 0180S 0160E 019 NE,NW	PIMA AZ AMC:
AMC36049	LODE SYCAMORE #10	ROSEMONT COPPER CO	14 0180S 0160E 019 NE	PIMA AZ AMC:
AMC36050	LODE SYCAMORE #11	ROSEMONT COPPER CO	14 0180S 0160E 018 SE	PIMA AZ AMC:
			14 0180S 0160E 019 NE	PIMA AZ AMC:
AMC36051	LODE SYCAMORE #12	ROSEMONT COPPER CO	14 0180S 0160E 018 SW,SE	PIMA AZ AMC:
			14 0180S 0160E 019 NE,NW	PIMA AZ AMC:
AMC36052	LODE NARAGANSETT EXT #1	ROSEMONT COPPER CO	14 0180S 0160E 019 SW	PIMA AZ AMC:
AMC36053	LODE NARAGANSETT EXT #2	ROSEMONT COPPER CO	14 0180S 0160E 019 SW	PIMA AZ AMC:
AMC36054	LODE NARAGANSETT EXT #3	ROSEMONT COPPER CO	14 0180S 0160E 019 SW	PIMA AZ AMC:
AMC36055	LODE NARAGANSETT EXT #4	ROSEMONT COPPER CO	14 0180S 0160E 019 SW	PIMA AZ AMC:
			14 0180S 0160E 030 NW	PIMA AZ AMC:
AMC36056	LODE NARAGANSETT EXT #5	ROSEMONT COPPER CO	14 0180S 0150E 024 SE	PIMA AZ AMC:
			14 0180S 0150E 025 NE	PIMA AZ AMC:
			14 0180S 0160E 019 SW	PIMA AZ AMC:
			14 0180S 0160E 030 NW	PIMA AZ AMC:
AMC36057	LODE NARAGANSETT EXT #6	ROSEMONT COPPER CO	14 0180S 0160E 030 NW	PIMA AZ AMC:
AMC36058	LODE NARAGANSETT EXT #7	ROSEMONT COPPER CO	14 0180S 0160E 030 NW	PIMA AZ AMC:
AMC36059	LODE NARAGANSETT EXT #8	ROSEMONT COPPER CO	14 0180S 0150E 025 NE	PIMA AZ AMC:
			14 0180S 0160E 030 NW	PIMA AZ AMC:
AMC36060	LODE NARRAGANSETT EXT NO9	ROSEMONT COPPER CO	14 0180S 0150E 024 SE	PIMA AZ AMC:
			14 0180S 0150E 025 NE	PIMA AZ AMC:
			14 0180S 0160E 019 SW	PIMA AZ AMC:
			14 0180S 0160E 030 NW	PIMA AZ AMC:
AMC36061	LODE SCHWAB EXT #1 N W	ROSEMONT COPPER CO	14 0180S 0150E 024 NE,NW,SW,SE	PIMA AZ AMC:
AMC36062	LODE ROCKY 1	ROSEMONT COPPER CO	14 0180S 0160E 019 SW,SE	PIMA AZ AMC:
AMC36063	LODE AMOLE NO 2	ROSEMONT COPPER CO	14 0180S 0160E 019 NW,SW	PIMA AZ AMC:
AMC36065	LODE FALLS NO 3	ROSEMONT COPPER CO	14 0180S 0150E 025 NE	PIMA AZ AMC:
AMC36066	LODE FALLS NO 4	ROSEMONT COPPER CO	14 0180S 0150E 025 NE,SE	PIMA AZ AMC:
AMC36067	LODE PERRY NO 1	ROSEMONT COPPER CO	14 0180S 0150E 025 NE,NW,SW,SE	PIMA AZ AMC:
AMC36068	LODE PERRY #2	ROSEMONT COPPER CO	14 0180S 0150E 025 NW,SW	PIMA AZ AMC:
AMC36069	LODE PERRY #3	ROSEMONT COPPER CO	14 0180S 0150E 025 NW,SW	PIMA AZ AMC:
AMC36070	LODE PERRY #4	ROSEMONT COPPER CO	14 0180S 0150E 025 NW,SW	PIMA AZ AMC:
AMC36073	LODE PERRY #7	ROSEMONT COPPER CO	14 0180S 0150E 025 SW	PIMA AZ AMC:
AMC36074	LODE PERRY #8	ROSEMONT COPPER CO	14 0180S 0150E 025 SW	PIMA AZ AMC:
AMC36075	LODE PERRY #9	ROSEMONT COPPER CO	14 0180S 0150E 025 SW	PIMA AZ AMC:
AMC36076	LODE PERRY #10	ROSEMONT COPPER CO	14 0180S 0150E 025 SW	PIMA AZ AMC:
			14 0180S 0150E 036 NW	PIMA AZ AMC:
AMC36077	LODE PERRY #11	ROSEMONT COPPER CO	14 0180S 0150E 025 SW	PIMA AZ AMC:
			14 0180S 0150E 036 NW	PIMA AZ AMC:
AMC36078	LODE PERRY #12	ROSEMONT COPPER CO	14 0180S 0150E 025 SW	PIMA AZ AMC:
			14 0180S 0150E 036 NW	PIMA AZ AMC:
AMC36081	LODE PERRY #15	ROSEMONT COPPER CO	14 0180S 0150E 036 NW	PIMA AZ AMC:
AMC36082	LODE PERRY #16	ROSEMONT COPPER CO	14 0180S 0150E 036 NW	PIMA AZ AMC:
AMC36083	LODE PERRY #17	ROSEMONT COPPER CO	14 0180S 0150E 036 NW,SW	PIMA AZ AMC:

AMC36084	LODE	PERRY #18	ROSEMONT COPPER CO	14 0180S 0150E 036	NW,SW	PIMA	AZ	AMC:
AMC36086	LODE	GUNSITE 1-A	ROSEMONT COPPER CO	14 0180S 0160E 019	SE	PIMA	AZ	AMC:
				14 0180S 0160E 030	NE	PIMA	AZ	AMC:
AMC36087	LODE	GUNSITE NO 2	ROSEMONT COPPER CO	14 0180S 0160E 019	SW	PIMA	AZ	AMC:
AMC36088	LODE	GUNSITE NO 3	ROSEMONT COPPER CO	14 0180S 0160E 019	SW	PIMA	AZ	AMC:
AMC36089	LODE	GUNSITE NO 4	ROSEMONT COPPER CO	14 0180S 0160E 019	NW,SW	PIMA	AZ	AMC:
AMC36090	LODE	GUNSITE 5A	ROSEMONT COPPER CO	14 0180S 0160E 019	SW	PIMA	AZ	AMC:
AMC36091	LODE	GUNSITE 6-B	ROSEMONT COPPER CO	14 0180S 0160E 019	NW,SW	PIMA	AZ	AMC:
AMC36092	LODE	GUNSITE NO 7	ROSEMONT COPPER CO	14 0180S 0160E 019	SW	PIMA	AZ	AMC:
AMC36093	LODE	GUNSITE NO 7A	ROSEMONT COPPER CO	14 0180S 0160E 019	SW	PIMA	AZ	AMC:
AMC36094	LODE	GUNSITE NO 8	ROSEMONT COPPER CO	14 0180S 0160E 019	NE,NW,SW,SE	PIMA	AZ	AMC:
AMC36095	LODE	GUNSITE NO 9	ROSEMONT COPPER CO	14 0180S 0160E 019	SW,SE	PIMA	AZ	AMC:
AMC36096	LODE	GUNSITE NO 10	ROSEMONT COPPER CO	14 0180S 0160E 019	NE,SW,SE	PIMA	AZ	AMC:
AMC36097	LODE	GUNSITE NO 11	ROSEMONT COPPER CO	14 0180S 0160E 019	SE	PIMA	AZ	AMC:
AMC36098	LODE	GUNSITE NO 12	ROSEMONT COPPER CO	14 0180S 0160E 019	NE,SE	PIMA	AZ	AMC:
AMC36099	LODE	GUNSITE NO 13	ROSEMONT COPPER CO	14 0180S 0160E 019	SE	PIMA	AZ	AMC:
AMC36100	LODE	GUNSITE NO 14	ROSEMONT COPPER CO	14 0180S 0160E 019	NE,SE	PIMA	AZ	AMC:
AMC36101	LODE	GUNSITE NO 15	ROSEMONT COPPER CO	14 0180S 0160E 019	SE	PIMA	AZ	AMC:
				14 0180S 0160E 030	NE	PIMA	AZ	AMC:
AMC36102	LODE	GUNSITE NO 16	ROSEMONT COPPER CO	14 0180S 0160E 019	NE,SE	PIMA	AZ	AMC:
AMC36103	LODE	GUNSITE NO 17	ROSEMONT COPPER CO	14 0180S 0160E 031	NE,NW	PIMA	AZ	AMC:
AMC36104	LODE	GUNSITE NO 18	ROSEMONT COPPER CO	14 0180S 0160E 031	NE,NW	PIMA	AZ	AMC:
AMC36105	LODE	GUNSITE NO 19	ROSEMONT COPPER CO	14 0180S 0160E 031	NE,NW	PIMA	AZ	AMC:
AMC36106	LODE	GUNSITE NO 20	ROSEMONT COPPER CO	14 0180S 0160E 031	NE	PIMA	AZ	AMC:
				14 0180S 0160E 032	NW	PIMA	AZ	AMC:
AMC36107	LODE	GUNSITE NO 21	ROSEMONT COPPER CO	14 0180S 0160E 032	NW	PIMA	AZ	AMC:
AMC36108	LODE	GUNSITE NO 22	ROSEMONT COPPER CO	14 0180S 0160E 031	NE	PIMA	AZ	AMC:
				14 0180S 0160E 032	NW	PIMA	AZ	AMC:
AMC36109	LODE	GUNSIGHT NO 23	ROSEMONT COPPER CO	14 0180S 0160E 031	NE,NW,SW,SE	PIMA	AZ	AMC:
AMC36110	LODE	GUNSITE NO 24	ROSEMONT COPPER CO	14 0180S 0160E 031	NE	PIMA	AZ	AMC:
				14 0180S 0160E 032	NW	PIMA	AZ	AMC:
AMC36111	LODE	GUNSITE NO 25	ROSEMONT COPPER CO	14 0180S 0160E 031	NE,SE	PIMA	AZ	AMC:
AMC36112	LODE	GUNSITE NO 26	ROSEMONT COPPER CO	14 0180S 0160E 031	SE	PIMA	AZ	AMC:
AMC36113	LODE	GUNSITE NO 27	ROSEMONT COPPER CO	14 0180S 0160E 031	SE	PIMA	AZ	AMC:
AMC36114	LODE	GUNSIGHT NO 28	ROSEMONT COPPER CO	14 0180S 0160E 031	SE	PIMA	AZ	AMC:
AMC36115	LODE	GUNSIGHT NO 29	ROSEMONT COPPER CO	14 0180S 0160E 031	SE	PIMA	AZ	AMC:
				14 0190S 0160E 006	NE	PIMA	AZ	AMC:
AMC36116	LODE	GUNSIGHT NO 30	ROSEMONT COPPER CO	14 0180S 0160E 031	SW,SE	PIMA	AZ	AMC:
AMC36117	LODE	GUNSIGHT NO 31	ROSEMONT COPPER CO	14 0180S 0160E 031	SW,SE	PIMA	AZ	AMC:
AMC36118	LODE	GUNSIGHT NO 32	ROSEMONT COPPER CO	14 0180S 0160E 031	SW,SE	PIMA	AZ	AMC:
				14 0190S 0160E 006	NE,NW	PIMA	AZ	AMC:
AMC36119	LODE	GUNSIGHT NO 33	ROSEMONT COPPER CO	14 0180S 0150E 036	NE,SE	PIMA	AZ	AMC:
				14 0180S 0160E 031	NW,SW	PIMA	AZ	AMC:
AMC36121	LODE	GUNSIGHT NO 35	ROSEMONT COPPER CO	14 0180S 0150E 036	SE	PIMA	AZ	AMC:
				14 0180S 0160E 031	SW	PIMA	AZ	AMC:
AMC36122	LODE	GUNSIGHT NO 36	ROSEMONT COPPER CO	14 0180S 0160E 031	SW	PIMA	AZ	AMC:
AMC36123	LODE	GUNSIGHT NO 37	ROSEMONT COPPER CO	14 0180S 0150E 036	SE	PIMA	AZ	AMC:
				14 0180S 0160E 031	SW	PIMA	AZ	AMC:
AMC36124	LODE	GUNSIGHT NO 38	ROSEMONT COPPER CO	14 0180S 0160E 031	SW	PIMA	AZ	AMC:
AMC36125	LODE	GUNSIGHT NO 39	ROSEMONT COPPER CO	14 0180S 0150E 036	SE	PIMA	AZ	AMC:
				14 0180S 0160E 031	SW	PIMA	AZ	AMC:

AMC36126	LODE	GUNSIGHT NO 40	ROSEMONT COPPER CO	14 0180S 0160E 031	SW	PIMA	AZ	AMC:
AMC36127	LODE	GUNSIGHT NO 41	ROSEMONT COPPER CO	14 0180S 0150E 036	SE	PIMA	AZ	AMC:
				14 0180S 0160E 031	SW	PIMA	AZ	AMC:
				14 0190S 0150E 001	NE	PIMA	AZ	AMC:
				14 0190S 0160E 006	NW	PIMA	AZ	AMC:
AMC36128	LODE	GUNSIGHT NO 42	ROSEMONT COPPER CO	14 0180S 0160E 031	SW	PIMA	AZ	AMC:
				14 0190S 0160E 006	NW	PIMA	AZ	AMC:
AMC36129	LODE	GUNSIGHT NO 43	ROSEMONT COPPER CO	14 0180S 0150E 036	SE	PIMA	AZ	AMC:
				14 0190S 0150E 001	NE	PIMA	AZ	AMC:
AMC36130	LODE	GUNSIGHT 44	ROSEMONT COPPER CO	14 0180S 0150E 036	SE	PIMA	AZ	AMC:
				14 0190S 0150E 001	NE	PIMA	AZ	AMC:
AMC36131	LODE	GUNSIGHT #45	ROSEMONT COPPER CO	14 0190S 0150E 001	NE	PIMA	AZ	AMC:
AMC36132	LODE	GUNSIGHT #46	ROSEMONT COPPER CO	14 0180S 0150E 036	SW,SE	PIMA	AZ	AMC:
				14 0190S 0150E 001	NE,NW	PIMA	AZ	AMC:
AMC36133	LODE	GUNSIGHT #47	ROSEMONT COPPER CO	14 0180S 0150E 036	SE	PIMA	AZ	AMC:
AMC36134	LODE	GUNSIGHT #48	ROSEMONT COPPER CO	14 0180S 0150E 036	NE,SE	PIMA	AZ	AMC:
AMC36135	LODE	GUNSIGHT #49	ROSEMONT COPPER CO	14 0180S 0150E 036	NE,NW,SW,SE	PIMA	AZ	AMC:
AMC36136	LODE	GUNSIGHT #50	ROSEMONT COPPER CO	14 0180S 0150E 036	SW	PIMA	AZ	AMC:
AMC36137	LODE	WILLIAMS FOLLY	ROSEMONT COPPER CO	14 0180S 0150E 036	SW	PIMA	AZ	AMC:
AMC36138	LODE	WILLIAMS FOLLY #2	ROSEMONT COPPER CO	14 0180S 0150E 036	SW	PIMA	AZ	AMC:

NO WARRANTY IS MADE BY BLM FOR USE OF THE DATA FOR PURPOSES NOT INTEND



95314
99789

394006
394561

35995
331308

407183
409649
117279
129394
13284

396422
404128

367650
380250

PHOENIX, ARIZONA

2016 FEB - 4 P 1:34

RECEIVED
BLM ARIZONA OFFICE

14972
15002
2194
25210
27423
28871

January 29, 2016

VIA CERTIFIED MAIL - RETURN RECEIPT REQUESTED

U. S. Department of Interior
Bureau of Land Management
Arizona State Office
One North Central Avenue, Suite 800
Phoenix, Arizona 85004-4427

411964

385170

387223

423213

390077

429429

391154

46740

392445

47449

393532

Re: **Change of Address Notice**
Rosemont Copper Company (1,064 Unpatented Mining Claims)
Cobre Verde Development Corporation (53 Unpatented Mining Claims)

303950

313532

Ladies and Gentleman:

62735

66803

330891

64123

74390

75181

This letter shall serve as notice to the Bureau of Land Management (BLM) that the address of Rosemont Copper Company ("RCC") and Cobre Verde Development Corporation ("CVDC") has changed as noted below. Said addresses shall correspond with the claim names and BLM serial numbers listed in the attached exhibits to the Affidavits of Annual Claim Maintenance filed by RCC and CVDC with the BLM on August 18, 2015.

Old RCC Address:
Rosemont Copper Company
PO Box 35130
Tucson, AZ 85740-5130

New RCC Address:
Rosemont Copper Company
5255 E. Williams Circle, Suite W1065
Tucson, AZ 85711

Old CVDC Address:
Cobre Verde Development Corporation
PO Box 35130
Tucson, Arizona 85740-5130

New CVDC Address:
Cobre Verde Development Corporation
5255 E. Williams Circle, Suite W1065
Tucson, AZ 85711

Please update your records to reflect the new address for RCC and CVDC.


Should you have any questions or need additional information, I can be reached on my cell phone at (303)727-0491, or by e-mail at nancy.fitzsimmons@hudsonminerals.com.

Sincerely,

Nancy M. FitzSimmons
Manager, Land Administration

Enclosures (2)

cc: Marc Marra, FMC



Arizona Business Unit
2450 W. Ruthrauff Road, Suite 180
P.O. Box 35130
Tucson, Arizona 85740-5130
hudsonminerals.com



2194	75181	391154
13284	95314	392445
14972	99789	393532
15002	117279	394006
25210	129394	394561
27423	303950	396422
28871	313532	404128
35995	330891	411964
46740	331308	423213
47449	367650	429429
62735	380250	
64123	385170	
66803	387223	
74390	390077	

October 23, 2015

VIA CERTIFIED MAIL – RETURN RECEIPT REQUESTED

U. S. Department of Interior
Bureau of Land Management
Arizona State Office
One North Central Avenue, Suite 800
Phoenix, Arizona 85004-4427

Re: **Change of Address Notice**
Rosemont Copper Company (1,064 Unpatented Mining Claims)
Cobre Verde Development Corporation (53 Unpatented Mining Claims)

Ladies and Gentleman:

This letter shall serve as notice to the Bureau of Land Management (BLM) that the address of Rosemont Copper Company ("RCC") and Cobre Verde Development Corporation ("CVDC") has changed as noted below. Said addresses shall correspond with the claim names and BLM serial numbers listed in the attached exhibits to the Affidavits of Annual Claim Maintenance filed by RCC and CVDC with the BLM on August 18, 2015.

Old RCC Address:
Rosemont Copper Company
4500 Cherry Creek South Drive, Ste. 1040
Denver, Colorado 80246-1548

New RCC Address:
Rosemont Copper Company
PO Box 35130
Tucson, AZ 85740-5130

Old CVDC Address:
Cobre Valley Development Corporation
4500 Cherry Creek South Drive, Ste. 1040
Denver, Colorado 80246-1548

New CVDC Address:
Cobre Valley Development Corporation
PO Box 35130
Tucson, Arizona 85740-5130

Please update your records to reflect the new address for RCC and CVDC.

Should you have any questions or need additional information, I can be reached on my cell phone at (303)727-0491, or by e-mail at nancy.fitzsimmons@hubbayminerals.com.

Sincerely,

Nancy M. FitzSimmons
Manager, Land Administration

Enclosures (2)

cc: Marc Marra, FMC

Arizona Business Unit
2450 W. Ruthrauff Road, Suite 180
P.O. Box 35130
Tucson, Arizona 85740-5130
hubbayminerals.com

PHOENIX ARIZONA
2015 OCT 27 P 3:33
BLM / PHOENIX OFFICE



AMC 2194
AMC 27423
Brown, Pauline <paulinebrown@blm.gov>

AMC 35995

AMC 62735
AMC 329411

Change of Address

1 message

Tue, May 5, 2015 at 10:39 AM

robert knox <knoxinsurance@yahoo.com>
Reply-To: robert knox <knoxinsurance@yahoo.com>
To: "paulinebrown@blm.gov" <paulinebrown@blm.gov>

AMC329411 and AMC329412

Please change the address for Sahuarita Mining 1986, Ltd

from: 5323 N Camino Real, Tucson, AZ 85718

to: 37019 S Ribbonwood Ln, Tucson, AZ 85739

Sahuarita Mining 1986, Ltd also owns part of 25 other claims which also needs the address changed. Please see the attached list.

I am the General Partner of Sahuarita Mining 1986, Ltd.

Robert L Knox, General Partner

2 attachments



BLM Fee 1997.jpg
717K



BLM Fee 1997 Pg 2.jpg
433K

Arizona State Office
 Bureau of Land Management
 222 N. Central Avenue
 Phoenix, AZ 85004

Re: Payment of Claim Maintenance Fee

Ladies and Gentlemen:

Delivered herewith is a check in the amount of \$2,500.00 in payment of the claim maintenance fee pursuant to Sections 10101(A) and (b) of the Omnibus Budget Reconciliation Act of 1993 (Act of August 10, 1993, 107 Stat. 312) and 43 C.F.R. § 3833.1-5(b), for the assessment year beginning on September 1, 1997.

The undersigned is General Partner of Sahuarita Mining 1986, Ltd., one of the owners of the following described unpatented lode mining claims situated in the Helvetia Mining District, Pima County, Arizona, (the "Claims"), the location notices of which are of record in said county, and in the records of the Arizona State Office of the Bureau of Land Management under the file numbers indicated as follows:

Name of Claim	Pima Cty Recds		BLM Serial A MC No.
	Book	Page	
WALTHUM	942	87	2205
Amended	5436	812	
FLAT TOP	913	600	2206
Amended	5436	813	
ROUND TOP	914	1	2207
Amended	5436	814	
THE AXE	287	258	2208
Amended	5436	815	
SUZY	934	536	2209
Amended	5436	816	
ALACHUA	916	549	2210
Amended	5436	817	
ELK 32	3368	607	27448
DOE 1	3366	300	27533
ELK 59	3368	634	36005
SHADOW NO. 1	2827	63	36022
BAKER	916	550	62735
LIBERTY	916	559	62744
RUBY	287	256	62766
BOSTON	1750	237	62769
THE ALTA NO. 1	MMM	294	62770
Amended	464	65	
AMERICAN NO. 1	MMM	295	62771
Amended	464	63	
AMERICAN NO. 2	MMM	293	62772
Amended	464	64	
APRICOT	MMM	292	62773
Amended	464	60	
FRENCH KING	MMM	289	62774
Amended	464	67	
ITALIAN QUEEN	MMM	291	62776

RECEIVED
 BLM 4750 O'ROURKE
 AUG 29 3 23 PM '97
 PHOENIX, ARIZONA

35995
 62735

25 x 100.00 = \$2,500.00
 [Signature]

20

Amended	464	71	
SHOVEL	MMM	331	62777
Amended	464	70	
FOUR QUEENS	287	257	62778
CHERRY	MMM	330	62784
Amended	464	66	
RAKE	3869	110	62788
HOE	3869	111	62789

The Claims are situated in Sections 11, 14, 15, 22 and 23, Township 18 South, Range 15 East, G&SR Meridian.

A copy of a Certification of Payment of Maintenance Fee in Lieu of Affidavit of Annual Assessment Work that will be filed in the official records of Pima County, Arizona, is also enclosed herewith.

The owners of the Claims continue to be Helvetia Land and Cattle Co. and Sahuarita Mining 1986, Ltd., whose address is 5323 N. Camino Real, Tucson, AZ 85718.

THIS NOT A CHANGE OF ADDRESS.

Very truly yours,

[Handwritten Signature]
 Robert L. Knox, General Partner
 Sahuarita Mining 1986, Ltd.

9707191130.roh2.880015

RECEIVED
 BLM AZ STATE OFFICE
 AUG 29 3 23 PM '97
 PHOENIX, ARIZONA

6

DEPARTMENT OF THE INTERIOR
BUREAU OF LAND MANAGEMENT
MINING CLAIMS

MC Customer Information - With Serial No. and Claim Name
ACTIVE CLAIMS

Admin State: AZ

Geo State: AZ

SAHUARITA MINING LTD
5323 N CAMINO REAL
TUCSON, AZ 85718-5030

PREVIOUS ADDRESS

CUSTOMER ID: 63559

<u>Serial No.</u>	<u>Claim Name/Number</u>	<u>Lead Serial No.</u>	<u>Disposition</u>
AMC2205	WALTHUM	AMC2194	ACTIVE
AMC2206	FLAT TOP	AMC2194	ACTIVE
AMC2207	ROUND TOP	AMC2194	ACTIVE
AMC2208	AXE	AMC2194	ACTIVE
AMC2209	SUZY	AMC2194	ACTIVE
AMC2210	ALACHUA	AMC2194	ACTIVE
AMC27448	ELK 32	AMC27423	ACTIVE
AMC27533	DOE 1	AMC27423	ACTIVE
AMC329411	BLUE JAY NO 1	AMC329411	ACTIVE
AMC329412	BLUE JAY NO 2	AMC329411	ACTIVE
AMC36005	ELK 59	AMC35995	ACTIVE
AMC36022	SHADOW #1	AMC35995	ACTIVE
AMC62735	BAKER	AMC62735	ACTIVE
AMC62744	LIBERTY	AMC62735	ACTIVE
AMC62766	RUBY	AMC62735	ACTIVE
AMC62769	BOSTON	AMC62735	ACTIVE
AMC62770	ALTA NO 1	AMC62735	ACTIVE
AMC62771	AMERICA NO 1	AMC62735	ACTIVE
AMC62772	AMERICA NO 2	AMC62735	ACTIVE
AMC62773	APRICOT	AMC62735	ACTIVE
AMC62774	FRENCH KING	AMC62735	ACTIVE
AMC62776	ITALIAN QUEEN	AMC62735	ACTIVE
AMC62777	SHOVEL	AMC62735	ACTIVE
AMC62778	FOUR QUEENS	AMC62735	ACTIVE
AMC62784	CHERRY	AMC62735	ACTIVE
AMC62788	RAKE	AMC62735	ACTIVE
AMC62789	HOE	AMC62735	ACTIVE

Number of ACTIVE cases: 27

Customer Name Update Screen

System ID:MC

Name: SAHUARITA MINING LTD

Lookup

Proprietor #: 63559

Renumber To:

Category: C - CORPORATION

Address: 37019 S RIBBONWOOD LN

City: TUCSON

State: AZ

Zip: 857391210

UNDELIVERABLE

Email:

Phone:

Save

Save/Override DataFlux

Delete

Renumber

Customer details successfully saved for Customer Id 63559

*Address Updated
ENTERED MAY 13 2015
P13 per EMATIC msg
rec'd on 5/5/15*

List of Proprietors

SAHUARITA MINING LTD[63559], 5323 N CAMINO REAL, , TUCSON, AZ, 857185030, C, MATCHED

↖ PREVIOUS ADDRESS

Select

Cancel

April 24, 1995

RECORD OF TELEPHONE CONVERSATION:

Spoke with Mr. Henry Kreis, ASARCO, 798-7717. He said to show ASARCO Inc as the name in all cases. The main address will be P.O. Box 5747, Tucson, AZ 85703.

We currently show 3 other addresses for ASARCO Inc:

1. Box 8, Hayden AZ 85235
2. ~~Silver Bell Unit~~, Marana AZ 85653 *25000 W AVRA VALLEY*
3. Box 111, Sahuarita AZ 85629

Mr. Kreis said to continue to show the addresses as we have them. In the future, we will show ASARCO Inc at whatever address is indicated on the location notice. If no address is given, use P.O. Box 5747, Tucson, AZ 85703.

*cc: Sam
Mary
Jesse
Julith*

Evelyn Stob
Evelyn Stob
Land Law Examiner

1186	35995	64123	314545
5916	37759	66892	315168
13284	45684	253273	315170
14972	46740	277468	316548
15002	46919	289373	313532
22807	47449	294050	310328
24397	48521	296632	310413
25210	51409	303735	316095
27423	51965	303950	319065
28871	61261	307734	324310
32768	62735	309087	324410
33746	63296	312984	325894
		314088	330891

E.S.

NOTICE!!

These documents have been scanned!

Do not place un-scanned documents beneath this notice!

Do not remove this notice from this file!

GPO Jacket No. 560-102
Print Order 61549
Rise Business Services, LLC
Job=AZ15 9/20/2019



Box Number= AZ15270



Claim Begin-End: AMC035995-AMC036139

6 Location Notices-Amendments and Supporting Documents



AZ15270-5

AMC035995-AMC037759

**NO
DOCUMENTS
FOUND**

NO DOCUMENTS FOUND
NO DOCUMENTS FOUND